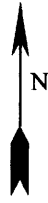


RECORD OF SURVEY
FOR: SENECA JONES TIMBER COMPANY
NE1/4, SE1/4, SECTION 28, T.21 S., R.6 W., W.M.
DOUGLAS COUNTY, OREGON
3 MARCH 2015

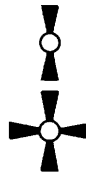
FILED
DATE: 3-25-2015 BY: JC
THIS SURVEY CONSISTS OF:
MAP: M169-17
NARRATIVE:
CORNER RPT:
DOUGLAS COUNTY
SURVEYOR



SECTION CORNER SECTIONS 21,22,27,28
FOUND T IRON PER CSF M20-77 WITH THE FOLLOWING ACCESSORIES:
55" D. FIR BEARS N 26° E (RECORD N 20° E 13.2') 16.0' - BARK SCRIBED
16" D. FIR STAUB BEARS S 49° E (RECORD 9.9') 10.7' - NO MARKS
21" D. FIR BEARS S 33° W (RECORD 34.3') 36.8' - BARK SCRIBED
27" D. FIR BEARS N 42° W (RECORD 27.7') 28.2' - HEALED FACE
18" D. FIR STUMP BEARS S 34° E 36.8' - NO MARKS
STEEL POST ADJACENT TO CORNER

N 0°39'09" W 2637.88' [N 0°38' W 2639.4']
BASIS OF BARINGS [N 0°28'32" W 5260.08'] N 0°28'32" W 5257.60'

LEGEND



1/4 CORNER AS NOTED

SECTION CORNER AS NOTED

[]

RECORD DATA CSF M32-71

CSF

COUNTY SURVEY FILE

BLM

BUREAU OF LAND MANAGEMENT



1/4 CORNER SECTIONS 27,28
FOUND T IRON PER CSF M32-71 WITH THE FOLLOWING ACCESSORIES:
30" D. FIR STUMP BEARS N 33° W 29.7' - NO MARKS
26" D. FIR BEARS N 67° E 38.0' - HEALED FACE
33" D. FIR STUMP BEARS S 40° W 37.5' - HEALED FACE
NEW BEARING TREE THIS SURVEY
7" D. FIR BEARS S 4° W 17.8' - BLAZED, SCRIBED 1/4 S28 BT
STEEL POST ADJACENT TO CORNER

N 0°17'50" W 2619.75' [N 0°19' W 2620.7']

NARRATIVE:
THE PURPOSE OF THIS SURVEY WAS TO MARK TRUE
LINE BETWEEN SECTIONS 27 AND 28, OF TOWNSHIP 21
SOUTH, RANGE 6 WEST OF THE WILLAMETTE MERIDIAN.

CONTROLLING CORNERS WERE TIED BY TRAVERSE
AND HELD IN THEIR AS-TIED POSITION FOR THE
MARKING OF TRUE LINE

TRUE LINE WAS MARKED WITH RED PAINTED BLAZES,
RED FLAGGING, AND 5-1/2' GALVANIZED STEEL POSTS,
SET AND AVERAGE INTERVAL OF 200'.

THE BASIS OF BEARING FOR THIS SURVEY WAS THE
INVERSE BETWEEN THE NORTHEAST AND SOUTHEAST
CORNERS OF SECTION 28 OF TOWNSHIP 21 SOUTH,
RANGE 6 WEST, WILLAMETTE MERIDIAN, PER COUNTY
SURVEY FILE M32-71

THIS SURVEY WAS PERFORMED USING A NIKON TOTAL
STATION.




SECTION CORNER SECTIONS 27,28,33,34
FOUND 1987 BLM BRASS CAP WITH THE FOLLOWING ACCESSORIES:
32" D. FIR BEARS N 2° E 135.3' - HEALED FACE
27" D. FIR BEARS S 72° W 235.0' - HEALED FACE
RECORD 30" FIR SNAG N 86° W 121.4' - DOWN ROTTED HOLLOW SHELL
18" D. FIR BEARS N 65° W 48.5' - HEALED FACE
STEEL POST ADJACENT TO CORNER

REGISTERED
PROFESSIONAL
LAND SURVEYOR

Ronald L. Rice

OREGON
JULY 9, 2002
RONALD L. RICE
54633LS

EXPIRATION DATE: 12-31-2016



Northwest Land Surveying, Inc.
P. O. Box 2827
FLORENCE, OR 97439 541-997-9201

FILE NAME		
15-22		
SCALE	DATE	DRAWN BY
500 Ft/in	3-3-2015	RLR
JOB	REVISION	SHEET
SECTION 28		1/1

This map drawn with TRAVERSE PC Software