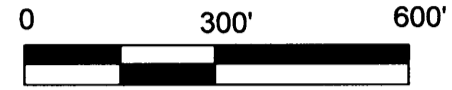


PROPERTY SURVEY
FOR: SENECA JONES TIMBER COMPANY
EAST LINE, SECTIONS 28 AND 33, T21S, R5W, W.M.
DOUGLAS COUNTY, OREGON
12, OCTOBER 2001

FILED
Date: 12/18/2001 By: JP
This survey consists of:
Map: M139-24
Narrative:
Corner Rpt:

DOUGLAS COUNTY
SURVEYOR



NS1/64 SECTION 28/27
FOUND 5/8" REBAR WITH
YELLOW PLASTIC CAP MARKED
"ROBERTS SURVEYING INC.
WITH THE FOLLOWING ACCESSORIES
16" ALDER BEARS N22°E 23.6'
BARK SCRIBING VISIBLE
14" RED CEDAR BEARS N68°W 59.9'
PARTIALLY HEALED FACE

S1/16 SECTIONS 28/27
FOUND 3-1/4" BLM BRASS CAP
DATED 1993 WITH THE FOLLOWING
ACCESSORIES
12" D. FIR BEARS S66-1/4°E 6.9'
HEALED FACE
15' D. FIR BEARS S28-3/4°W 26.4'
HEALED FACE

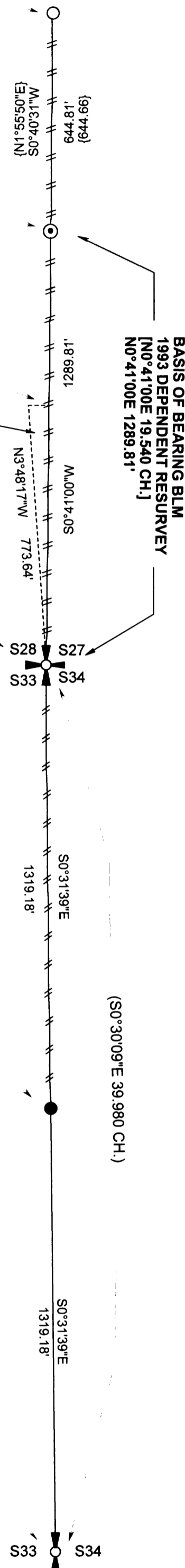
APPROXIMATE AREA OF
APPARENT TIMBER
TRESSPASS 0.54 ACRES

SECTION CORNER 27/28/33/34
FOUND COUNTY SURVEYORS OFFICE
2-1/2" BRASS CAP DATED 1962
WITH THE FOLLOWING ACCESSORIES
24" D. FIR BEARS N20-1/4°E 37'.0
HEALED FACE
39" D. FIR BEARS S34-1/4°W 23.1'
HEALED FACE
34" D. FIR BEARS N17-1/4°W 25.1'
HEALED FACE
10" D. FIR BEARS S16-14°E 40.3'
HEALED FACE

N1/16 SECTIONS 33/34
SET 5/8"X 36" REBAR
WITH 2-1/2" ALUMINUM CAP
MARKED AS SHOWN WITH THE
FOLLOWING ACCESSORIES
10" D. FIR BEARS N17°W 62.7'
BLAZED AND SCRIBED "N1/16 S33 BT"
16" TWIN B. OAK BEARS N44°E 74.0'
BLAZED AND SCRIBED "N1/16 S34 BT"



1/4 CORNER SECTIONS 33/34
FOUND 3-1/4" BLM BRASS CAP
SET IN STONE 6" BELOW GROUND
DATED 1981 WITH THE FOLLOWING
ACCESSORIES
28" W. OAK BEARS S60°E 64.0'
HEALED FACE
18" D. FIR STUMP BEARS N24°W 39.0'
HEALED FACE
9" D. FIR BEARS S51°W 47.0'
PARTIALLY HEALED FACE
23" W. OAK BEARS S88°E 136.5'
HEALED FACE
12" D. FIR BEARS N48°E 237.3'
HEALED FACE



NARRATIVE

THE PURPOSE OF THIS SURVEY WAS TO MARK THE SECTION LINE AS SHOWN ON THIS PLAT AND TO SET THE N1/16 CORNER BETWEEN SECTION 33 AND 34.

ALL MONUMENTS SHOWN ON THIS PLAT AS FOUND WERE TIED AND HELD AS CONTROL THE N 1/16 BETWEEN SECTIONS 33 AND 34 WAS SET AT THE MIDPOINT BETWEEN THE SECTION CORNER AND THE 1/4 CORNER COMMON TO THE N1/2 OF SECTIONS 33 AND 34.

THE BASIS OF BEARING FOR THIS SURVEY WAS THE 1993 BLM DEPENDENT RESURVEY RECORD FOR THE LINE BETWEEN THE SECTION CORNER COMMON TO SECTIONS 27, 28, 33, 34 AND THE S1/16 CORNER COMMON TO SECTIONS 27, 28.

THIS SURVEY WAS PERFORMED USING A PENTAX TOTAL STATION.


NOTE: ALL CORNER ACCESSORIES LISTED HAVE RED PAINTED BAND AND FACE PLUS YELLOW BEARING TREE TAG ALSO A 5-1/2" GALVANIZED STEEL POST WAS SET ADJACENT TO EACH CORNER SHOWN.

LEGEND

- FOUND 5/8" REBAR AS NOTED
- MONUMENT SET THIS SURVEY AS NOTED
- ⊙ FOUND S1/16 AS NOTED
- ⊕ FOUND SECTION CORNER AS NOTED
- ⊖ FOUND 1/4 CORNER AS NOTED
- [] 1993 BLM DEPENDENT RESURVEY RECORD DATA
- () 1984 BLM DEPENDENT RESURVEY RECORD DATA
- { } DOUGLAS COUNTY SURVEY FILE M136-42 RECORD DATA

REGISTERED
PROFESSIONAL
LAND SURVEYOR
Robert B. Ward Jr.
OREGON
ROBERT B. WARD JR.
JULY 30, 1976
LS 1091

EXPIRES: 6/30/02



Ward NorthWest, Inc.
P.O. BOX 105 FLORENCE, OR 97439
(541) 997-9201 FAX: 541-997-3546