MYRTLE CR. HWY. AT CHADWICK LN. SEC. ~~MYRTLE CREEK HWY.~~ DOUGLAS CO.
MYRTLE CREEK COUNTY ROAD
LOCATED LINE SCALE: 1" = 50' DRG. NO. 10C-53-16

0-3

OREGON STATE HIGHWAY DIVISION

Located Line

MYRTLE CR. HWY. AT CHADWICK LN. S

~~MYRTLE CREEK HIGHWAY~~
MYRTLE CREEK COUNTY ROAD

DOUGLAS COUNTY

Scale: 1 inch = 50'

Traced by AHH

June, 1986

Revised Aug.,
Revised Oct.,
Revised Nov.,
Revised Dec.,

GRID BEARINGS - SOUTH ZONE

ASSUMED COORDINATES

DRG. NO. 10C-53-16

QS2:[370,101]MCRATCHAD.DGN

C-5-HD 1,8,87

EC.

FILED

JAN 8

COUNTY SURVEYOR
DOUGLAS COUNTY, ORE.

1986
1986
1986
1986

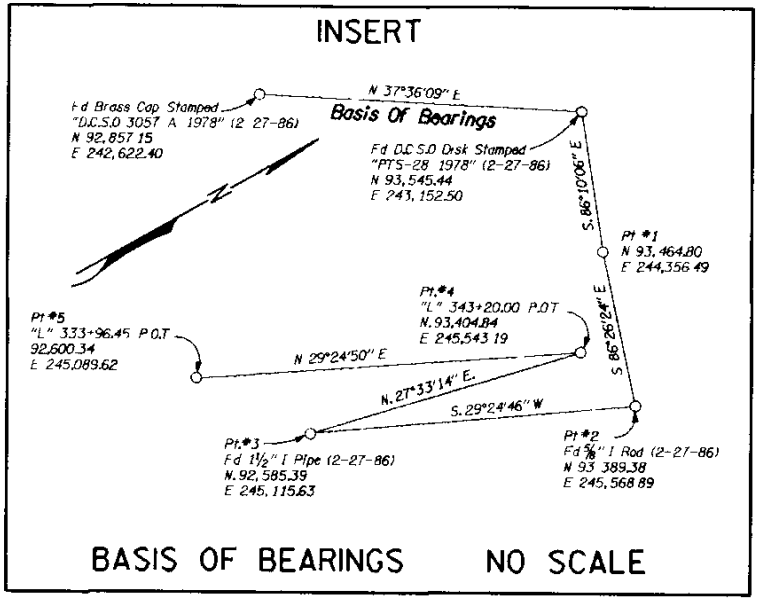
INSERT
N 37°36'09" E
Basis Of Bearings
Fd Brass Cap Stamped "D.C.S.O 3057 A 1978" (2 27-86) N 92,857 15 E 242,622.40
Fd D.C.S.O Disk Stamped "PTS-28 1978" (2-27-86) N 93,545.44 E 243,152.50
N
S. 86°10'06" E
Pt #1 N 93,464.80 E 244,356 49
Pt.#4 "L" 343+20.00 P.O.T N.93,404.84 E 245,543 19
Pt #5 "L" 333+96.45 P.O.T 92,600.34 E 245,089.62
N 29°24'50" E
S 86°26'24" E
N. 27°33'14" E.
S. 29°24'46" W
Pt.#3 Fd 1½" I Pipe (2-27-86) N. 92,585.39 E 245,115.63
Pt #2 Fd ⅝" I Rod (2-27-86) N 93 389.38 E 245,568 89
BASIS OF BEARINGS
NO SCALE

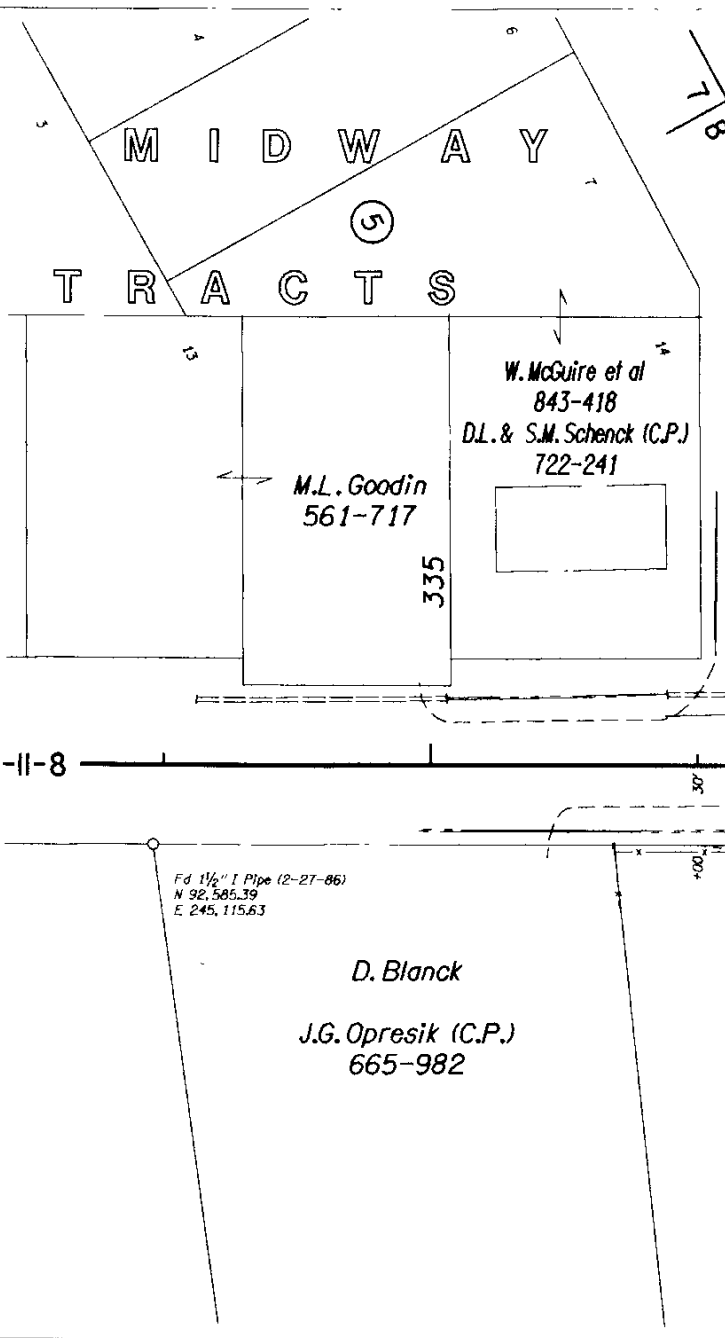
MIDWAY TRACTS
5
3
4
6
7
7
8
13
14
W. McGuire et al 843-418
D.L. & S.M. Schenck (C.P.) 722-241
M.L. Goodin 561-717
335
SEE 3B-11-8
30'
+00
Fd 1½" I Pipe (2-27-86) N 92,585.39 E 245,115.63
D. Blanck
J.G. Opresik (C.P.) 665-982

SEE 3B-11-8 FOR PRIOR RW.

SEC. 5, T. 30S., R. 5W.,
DRG. NO. 10C-53-16

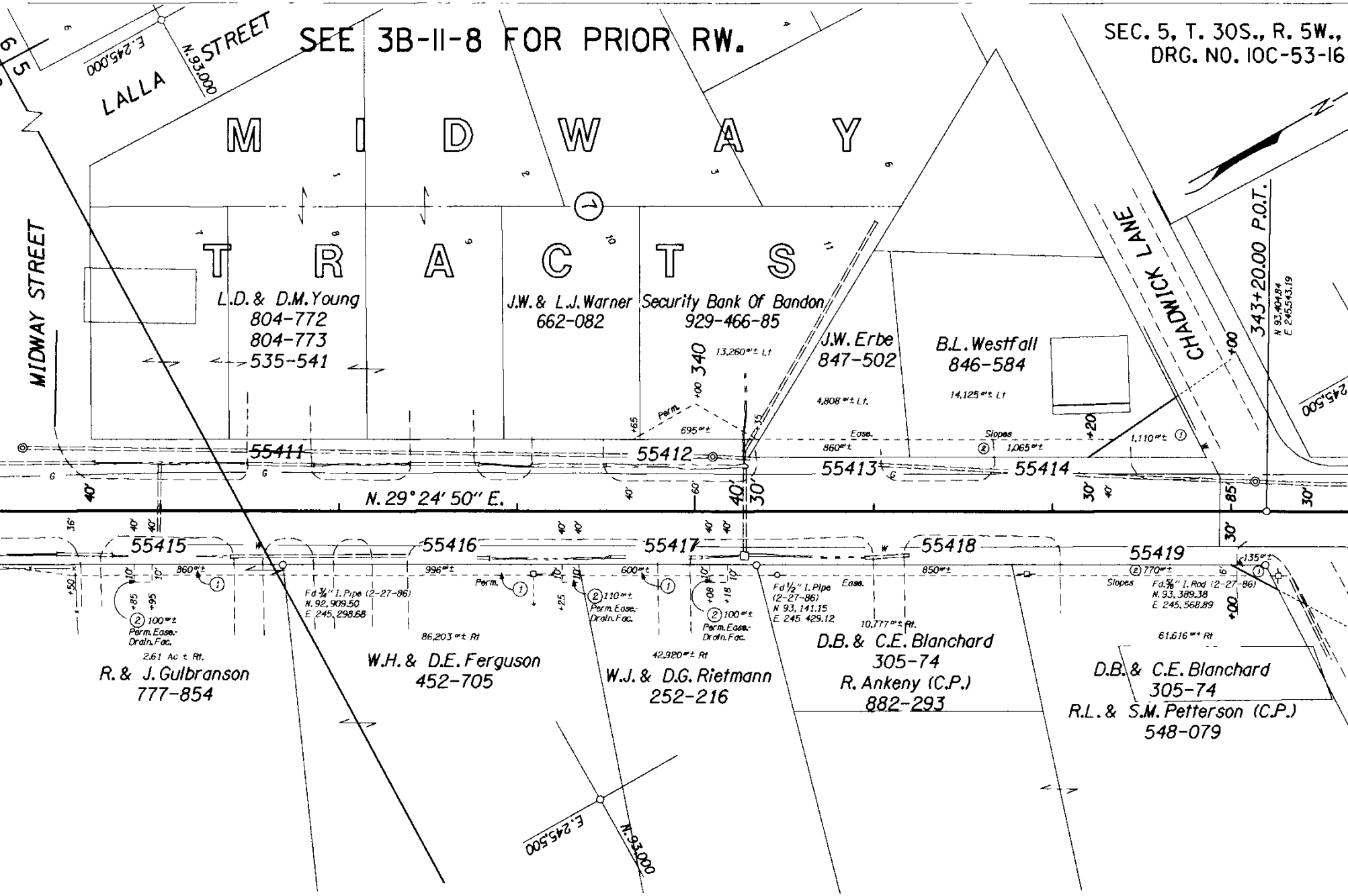
MIDWAY TRACTS
⑦
LALLA STREET
MIDWAY STREET
CHADWICK LANE
N.93,000
E.245,000
E.245,500
N.93,000
245,500
343+20.00 P.O.T.
N 93,404.84
E 245,543.19
L.D. & D.M. Young
804-772
804-773
535-541
J.W. & L.J. Warner
662-082
Security Bank Of Bandon
929-466-85
J.W. Erbe
847-502
B.L. Westfall
846-584
340
+00
13,260□'± Lt
4,808□'± Lt.
14,125□'± Lt
Perm.
695□'±
Ease.
860□'±
Slopes
② 1,065□'±
1,110□'± ①
+65
+35
+20
+00
55411
55412
55413
55414
N. 29° 24′ 50″ E.
40′
60′
30′
85′
36′
55415
55416
55417
55418
55419
860□'± ①
996□'±
600□'± ①
850□'±
② 770□'±
135□'±
Slopes
Perm. ①
+50
+85
+95
10′
② 100□'±
Perm. Ease.-
Drain. Fac.
Fd ¾″ I. Pipe (2-27-86)
N. 92,909.50
E 245,298.68
+25
② 110□'±
Perm. Ease.-
Drain. Fac.
+08
+18
② 100□'±
Perm. Ease.-
Drain. Fac.
Fd ½″ I. Pipe
(2-27-86)
N 93,141.15
E 245 429.12
Ease.
Fd. ⅝″ I. Rod (2-27-86)
N. 93,389.38
E 245,568.89
6′
2.61 Ac ± Rt.
R. & J. Gulbranson
777-854
86,203□'± Rt
W.H. & D.E. Ferguson
452-705
42,920□'± Rt
W.J. & D.G. Rietmann
252-216
10,777□'± Rt.
D.B. & C.E. Blanchard
305-74
R. Ankeny (C.P.)
882-293
61,616□'± Rt
D.B. & C.E. Blanchard
305-74
R.L. & S.M. Petterson (C.P.)
548-079
G
W
N

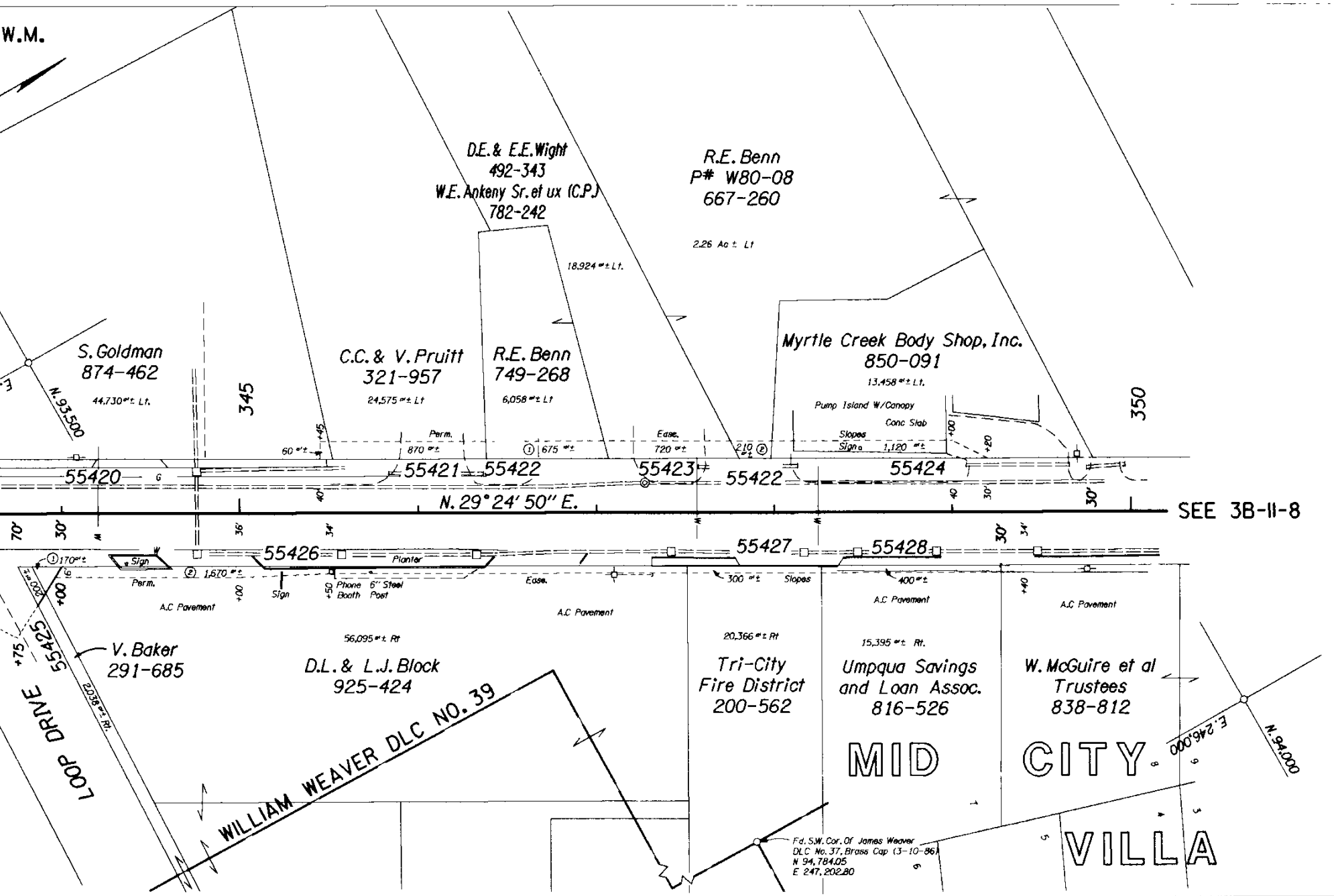
W.M.
D.E. & E.E. Wight
492-343
W.E. Ankeny Sr. et ux (C.P.)
782-242
18,924 ft²± Lt.
R.E. Benn
P# W80-08
667-260
2.26 Ac± Lt
S. Goldman
874-462
44,730 ft²± Lt.
N. 93,500
345
C.C. & V. Pruitt
321-957
24,575 ft²± Lt
R.E. Benn
749-268
6,058 ft²± Lt
Myrtle Creek Body Shop, Inc.
850-091
13,458 ft²± Lt.
Pump Island W/Canopy
Conc Slab
Slopes
Sign
1,120 ft²±
350
+45
60 ft²±
Perm.
870 ft²±
① 675 ft²±
Ease.
720 ft²±
210 ft²± ②
+00
+20
55420
G
55421
55422
55423
55422
55424
40'
N. 29° 24′ 50″ E.
40
30'
30'
SEE 3B-11-8
70'
30'
36'
34'
30'
34'
55426
Planter
55427
55428
① 170 ft²±
Sign
Perm.
② 1,670 ft²±
6'
200 ft²±
+00
+00
Sign
+50
Phone Booth
6″ Steel Post
Ease.
300 ft²±
Slopes
400 ft²±
+40
A.C Pavement
A.C Pavement
A.C Pavement
A.C Pavement
+75
55425
V. Baker
291-685
2038 ft²± Rt.
LOOP DRIVE
56,095 ft²± Rt
D.L. & L.J. Block
925-424
WILLIAM WEAVER DLC NO. 39
20,366 ft²± Rt
Tri-City
Fire District
200-562
15,395 ft²± Rt.
Umpqua Savings
and Loan Assoc.
816-526
W. McGuire et al
Trustees
838-812
MID
CITY
VILLA
E. 246,000
N. 94,000
Fd. S.W. Cor. Of James Weaver
DLC No. 37, Brass Cap (3-10-86)
N 94,784.05
E 247,202.80
1
3
4
5
6
6
8
9

MYRTLE CR. HWY. AT CHADWICK LN. SEC.

~~MYRTLE CREEK HIGHWAY~~
MYRTLE CREEK COUNTY ROAD

DOUGLAS COUNTY

SCALE: 1" = 50'

DRG. NO. 10C - 53 - 16

CSHD 1/8/67

LOCATED LINE SCALE: 1" = 50' DRG. NO. 10C-53-16
MYRTLE CR. HWY. AT CHADWICK LN. SEC. ~~MYRTLE CREEK HWY.~~ DOUGLAS CO.
MYRTLE CREEK COUNTY ROAD

D-3