34a

OREGON STATE HIGHWAY DEPARTMENT

LOCATED LINE

KELLY CORNER – BOOTH RANCH UNIT
SHADY POINT – CANYONVILLE SECTION

PACIFIC HIGHWAY

DOUGLAS COUNTY

SCALE: 1 INCH = 100 FEET

TRACED BY H.K.E. DEC. 1953

GRID BEARINGS - SOUTH ZONE
PART 2 OF 2 PARTS
DRG. NO. 7B-25-10

LEGEND

(FX)	FARM CROSSING
(A)	ACCESS
(PA)	PRIVATE ACCESS
(PAL)	PRIVATE ACCESS LIMITED
(CA)	COMMERCIAL ACCESS
(CAL)	COMMERCIAL ACCESS LIMITED
(RA)	RESTRICTED ACCESS

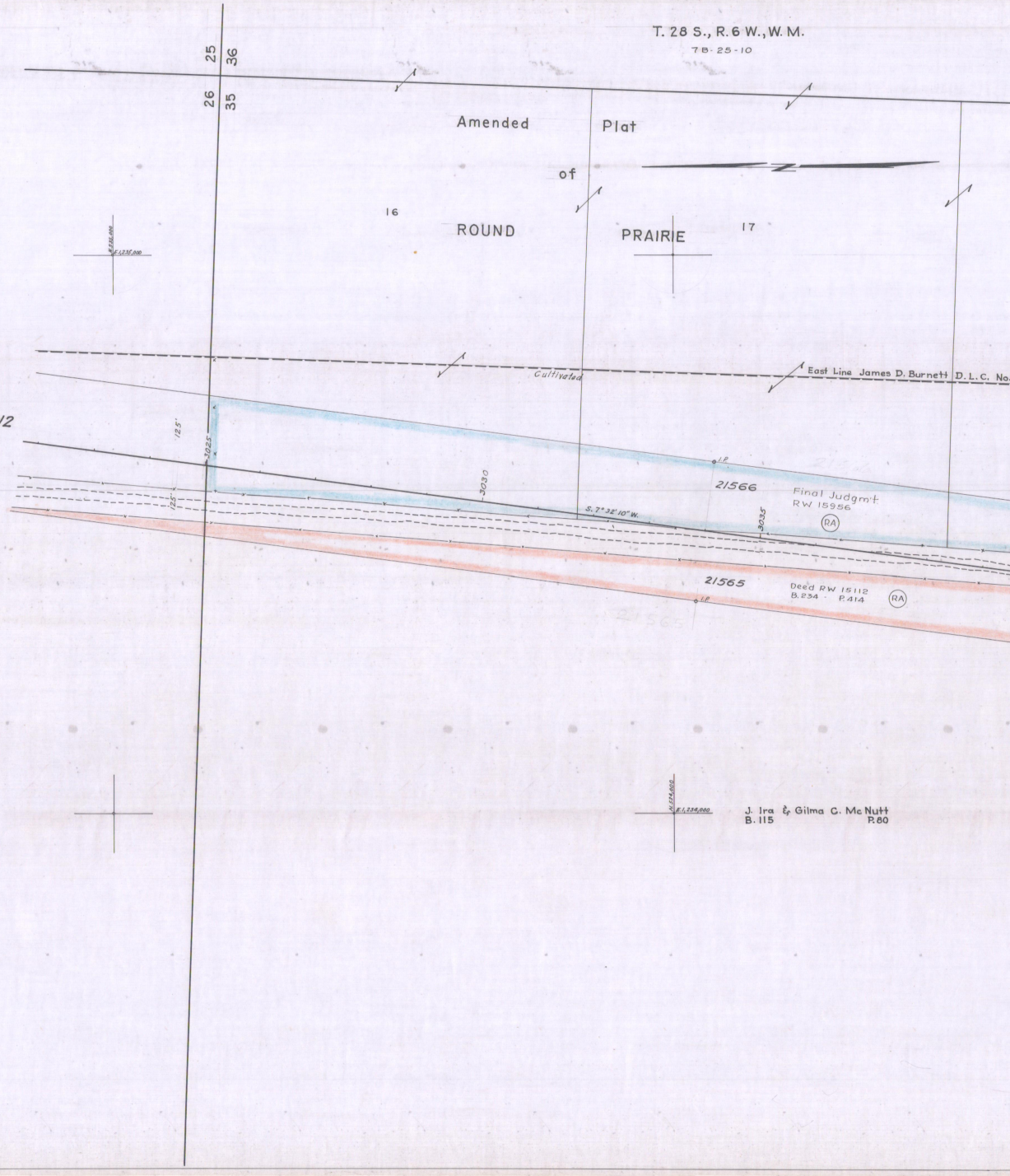
T. 28 S., R. 6 W., W. M.
7B-25-10
25
36
26
35
Amended Plat of ROUND PRAIRIE
16
17
N
N 535,000
E 1,235,000
East Line James D. Burnett D.L.C. No.
Cultivated
See 7B-24-12
125'
125'
3025
3030
3035
S. 7° 32' 10" W.
I.P.
21566
Final Judgm't
RW 15956
(RA)
21565
Deed RW 15112
B. 234 P. 414
(RA)
I.P.
N 534,000
E 1,234,000
J. Ira & Gilma C. Mc Nutt
B. 115 P. 80

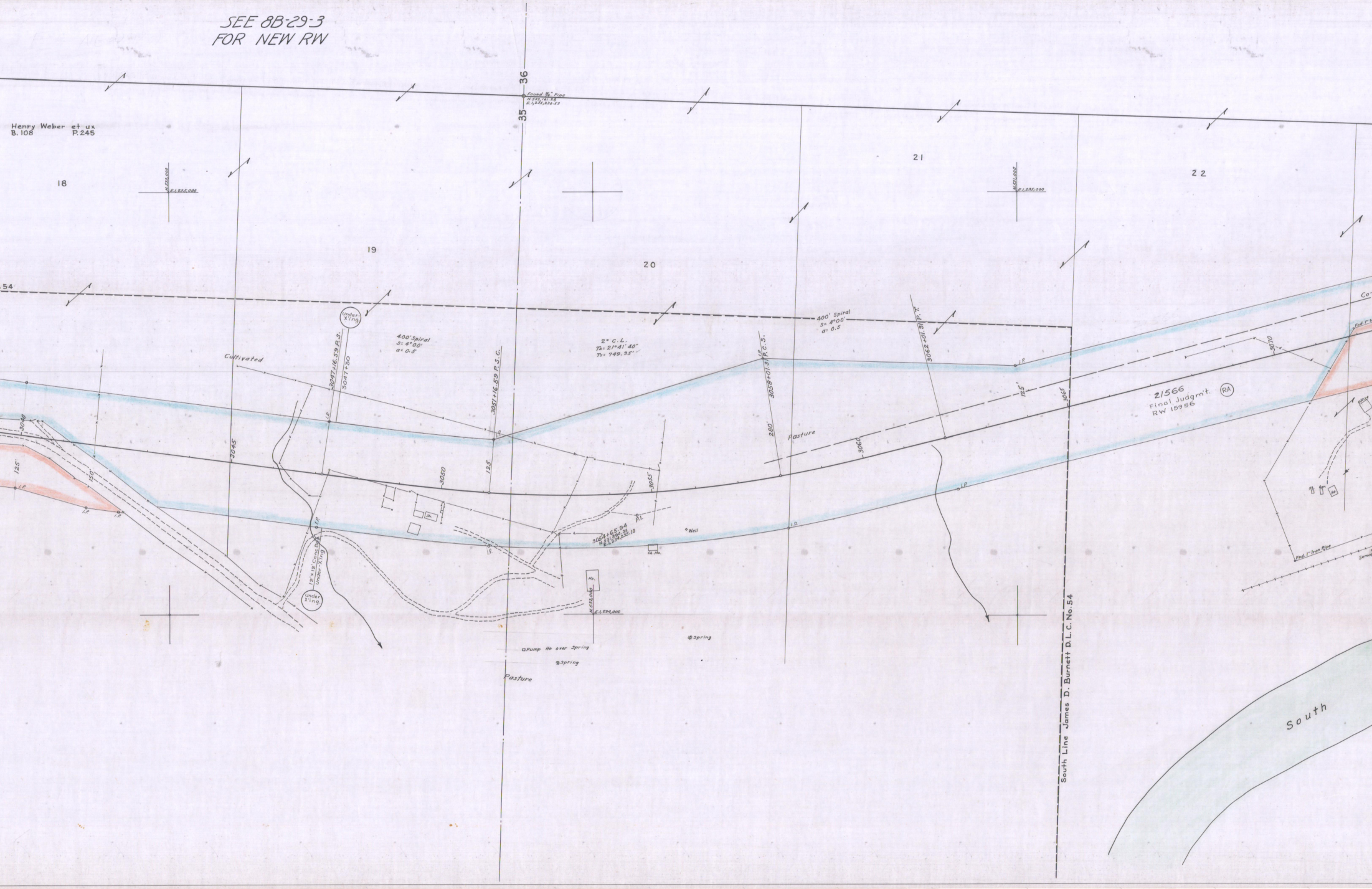

SEE 8B-29-3
FOR NEW RW

Henry Weber et ux
B.108 P.245
18
19
20
21
22
36
35
Found ¾" Pipe
N.532,161.58
E.1,235,230.53
N.532,000
E.1,233,000
N.531,000
E.1,235,000
N.532,000
E.1,234,000
54
Under-X'ing
400' Spiral
S= 4°00'
a= 0.5
2° C.L.
Ts= 21°41'40"
Ts= 749.35'
Cultivated
3047+16.59 P.S.
3047+30
3051+16.59 P.S.C.
3058+01.31 P.C.S.
3062+01.31 P.T.
3040
3045
3050
3055
3060
3065
3070
125'
150'
125
280'
I.P.
P.I.
3054+65.94
N.531,894.33
E.1,234,235.10
12'x12' Conc Box Under-X'ing
Under X'ing
Sh.
Ho.
Ch. Ho.
Well
Spring
Pump Ho over Spring
Pasture
21566
Final Judgm't.
RW 15956
RA
Co
Fnd. 1" Iron Pipe
Office
Ho.
Semaph
South Line James D. Burnett D.L.C. No. 54
South

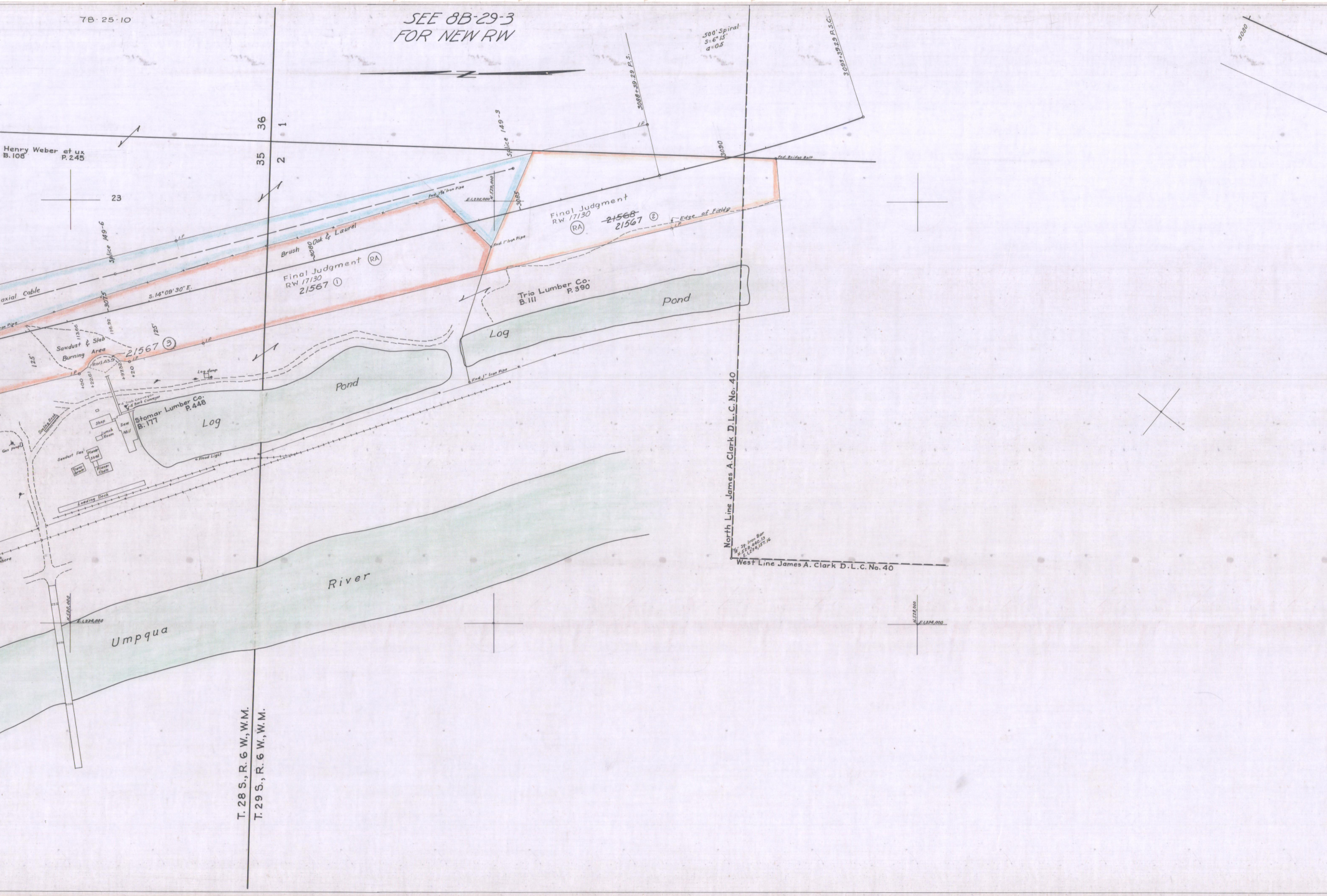
7B-25-10
SEE 8B-29-3
FOR NEW RW
Z
500' Spiral
S=6°15'
a=0.5
3088+39.29 P.S.
3093+39.29 P.S.C.
3090
3080
36
35
1
2
23
Henry Weber et ux
B.108 P.245
Splice 149-6
Splice 149-3
axial Cable
S.14°09'30" E.
3075
3080
3085
3090
Brush
Oak & Laurel
Final Judgment (RA)
RW 17130
21567 ①
Final Judgment
RW 17130
(RA)
~~21568~~
21567 ②
Edge of Fields
I.P.
Fnd. 1¼" Iron Pipe
Fnd. 1" Iron Pipe
Fnd. Bridge Bolt
E.1,235,000
N.529,000
Trio Lumber Co.
B.111 P.390
Log
Pond
Fnd. 1" Iron Pipe
Sawdust & Slab
Burning Area
21567 ③
Rod A3.5
125'
113.66
116.92
+00
+22.61
+97.32
+20
Log dump
4' Slab Conveyor
4' Bark Conveyor
Stomar Lumber Co.
B.177 P.448
Log
Pond
Shop
Saw Mill
Lunch Room
Scaling Dock
Gas pump
Sawdust Fan
Planer Shed
Transformer
Planer Chain
Flood Light
Loading Dock
Umpqua
River
N.530,000
E.1,234,000
T. 28 S., R. 6 W., W.M.
T. 29 S., R. 6 W., W.M.
North Line James A. Clark D.L.C. No. 40
West Line James A. Clark D.L.C. No. 40
7/8" Sq. Iron Bar
N.528,440.13
E.1,234,157.16
N.528,000
E.1,234,000

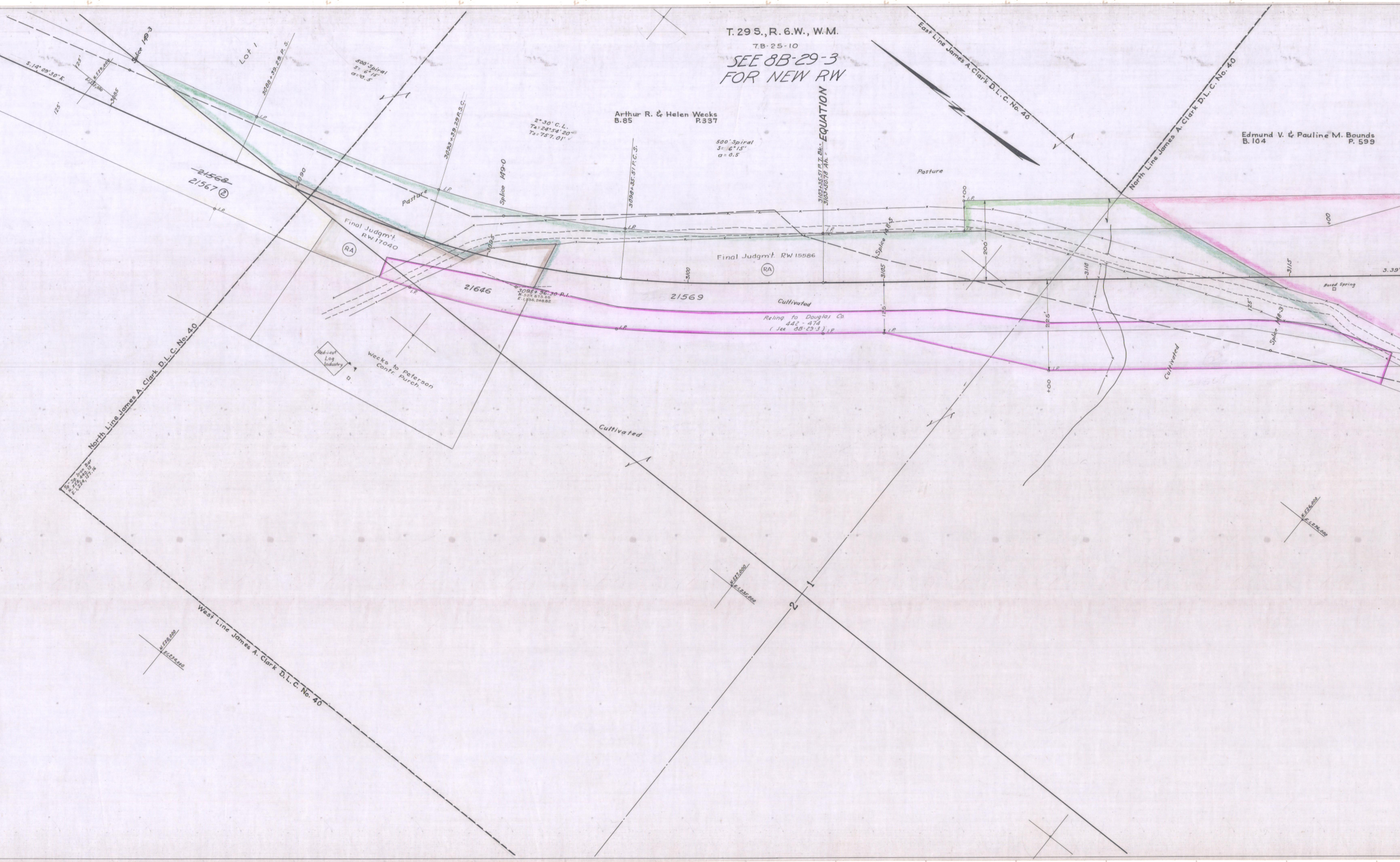
T. 29 S., R. 6 W., W.M.
7B-25-10
SEE 8B-29-3
FOR NEW RW
Arthur R. & Helen Wecks
B.85 P.337
Edmund V. & Pauline M. Bounds
B.104 P. 599
East Line James A. Clark D.L.C. No. 40
North Line James A. Clark D.L.C. No. 40
North Line James A. Clark D.L.C. No. 40
West Line James A. Clark D.L.C. No. 40
S. 14° 09' 30" E.
125'
125'
3085
Splice 149-3
Lot 1
3088+39.29 P.S.
500' Spiral
S= 6° 15'
a= 0.5
2° 30' C.L.
Tₛ= 24° 54' 20"
Ts= 757.01'
3093+39.29 P.S.C.
Splice 149-0
3098+35.51 P.C.S.
500' Spiral
S= 6° 15'
a= 0.5
3103+35.51 P.T. Bk.
3103+50.78 Ah.
EQUATION
~~21568~~
21567 ②
3090
Pasture
Final Judgm't.
RW 17040
RA
3095
21646
3095+96.30 P.I.
N. 521,875.65
E. 1,236,248.82
3100
21569
Final Judgm't. RW 15586
RA
3105
Splice 148-5
Cultivated
Reling. to Douglas Co.
442 - 474
(See 8B-29-3)
125'
200'
225'
+00
+00
+00
3110
Pasture
3115
125'
Splice 148-3
Boxed Spring
3.39'
Cultivated
Red-i-cut Log Industry
Wecks to Peterson
Contr. Purch.
Cultivated
5/8" Sq. Iron Bar
N. 528,440.13
E. 1,234,157.16
I.P.
2
1

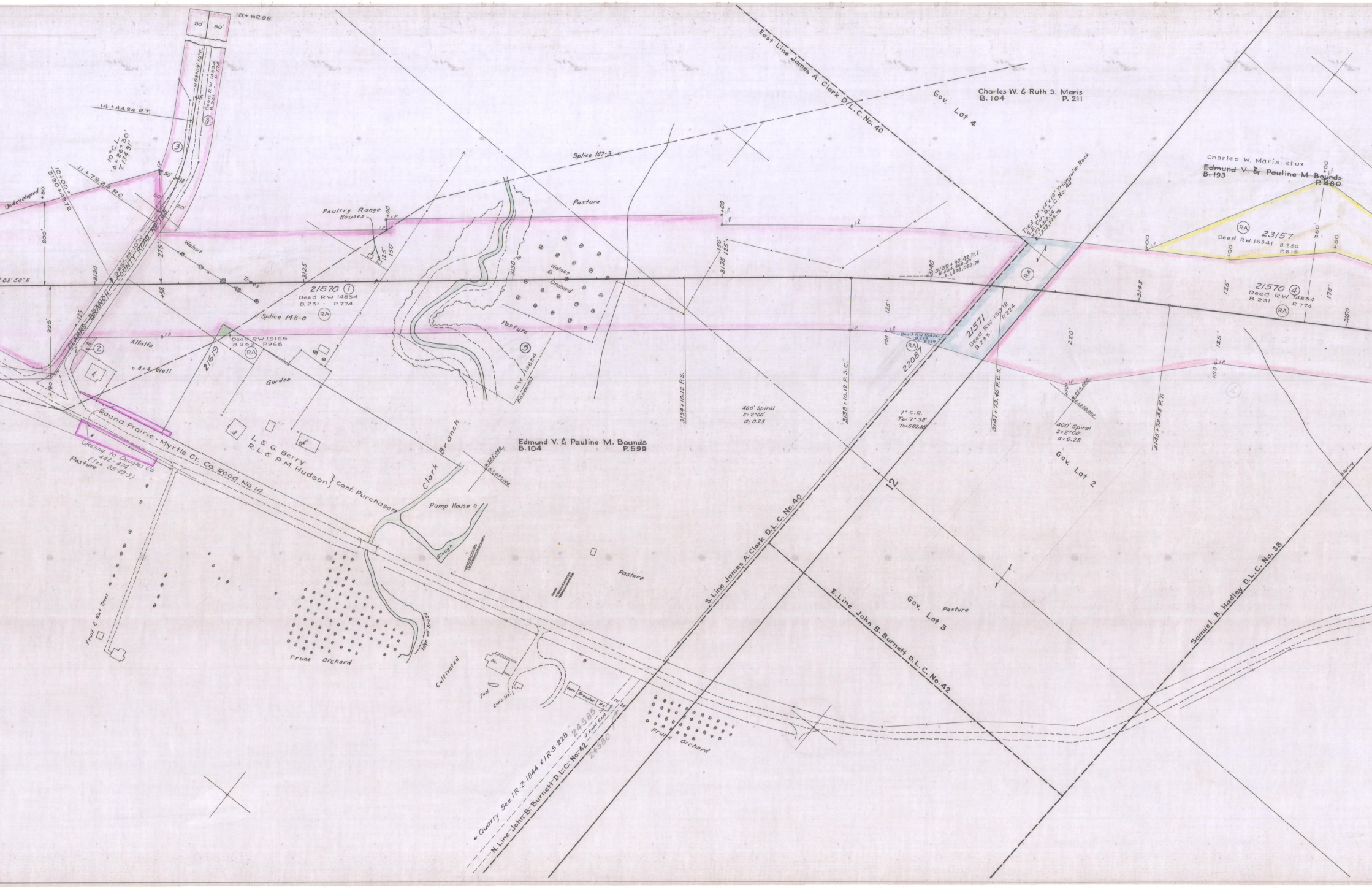
18+82.98
50'
50'
N 59°09'10" E.
Deed RW 14834
B.231 P.774
RA
15
14+44.24 P.T.
③
10° C.L.
Δ = 26°30'
T. 134.91'
11+79.24 P.C.
10+00 = 3120+42.72
Undeveloped
+80
I.P.
50'
13
50'
50'
200'
275'
S 85°39'10" W
COUNTY ROAD No. 105
CLARKS BRANCH
03'50" E
3120
125'
225'
+90
+58
Walnut
Trees
3125
Poultry Range Houses
+00
I.P.
125'
150'
21570 ①
Deed RW 14834
B.231 P.774
RA
Splice 148-0
Alfalfa
I.P.
②
Ho.
4×4 Well
Deed RW 15165
B.232 P.968
RA
21619
Garden
Round Prairie-Myrtle Cr. Co. Road No. 14
Reling. to Douglas Co.
442-474
(See 88-29-3)
Pasture
Ho.
L & G. Berry
R.L. & P.M. Hudson } Cont. Purchaser
Barn
Clark Branch
N.525,000
E.1,237,000
Pump House
Slough
Splice 147-3
Pasture
Walnut
Orchard
3130
Pasture
⑤
R.W. 14834
Easement
+00
I.P.
I.P.
150'
125'
3135
3134+10.12 P.S.
3138+10.12 P.S.C.
I.P.
125'
400' Spiral
S = 2°00'
a = 0.25
Edmund V. & Pauline M. Bounds
B.104 P.599
East Line James A. Clark D.L.C. No. 40
Gov. Lot 4
Charles W. & Ruth S. Maris
B. 104 P. 211
3140
3139+92.42 P.I.
N.524,460.57
E.1,238,020.70
Tied 12"×14"×14" Triangular Rock
S.E. Cor. D.L.C. No. 40
N.524,319.66
E.1,238,229.76
RA
+00
I.P.
Deed RW 15420
B.238
P.229
RA
22087
21571
Deed RW 15012
B.233 P.224
1° C.R.
Te = 7°38'
Ts = 582.30'
3141+73.45 P.C.S.
220'
+50
I.P.
N.524,000
E.1,238,000
400' Spiral
S = 2°00'
a = 0.25
3145
3145+73.45 P.T.
Gov. Lot 2
Charles W. Maris etux
Edmund V. & Pauline M. Bounds
B. 193 P. 480
+00
I.P.
RA
23157
Deed RW 16341 B.250 P.618
+00
350'
+50
125'
21570 ④
Deed RW 14834
B.231 P.774
RA
175'
3150
125'
+00
I.P.
④
Spring
12
Fruit & Nut Trees
Prune Orchard
Edge of Brush
Cultivated
Ho.
Pool
Conc. Ho.
Barn
Breeder
Ho.
20'
20'
24585
24580
N. Road Ease.
← Quarry See 1R-2-1844 & 1R-5-228
N. Line John B. Burnett D.L.C. No. 42
Pasture
Prune Orchard
S. Line James A. Clark D.L.C. No. 40
E. Line John B. Burnett D.L.C. No. 42
Gov. Lot 3
Pasture
Samuel B. Hadley D.L.C. No. 38

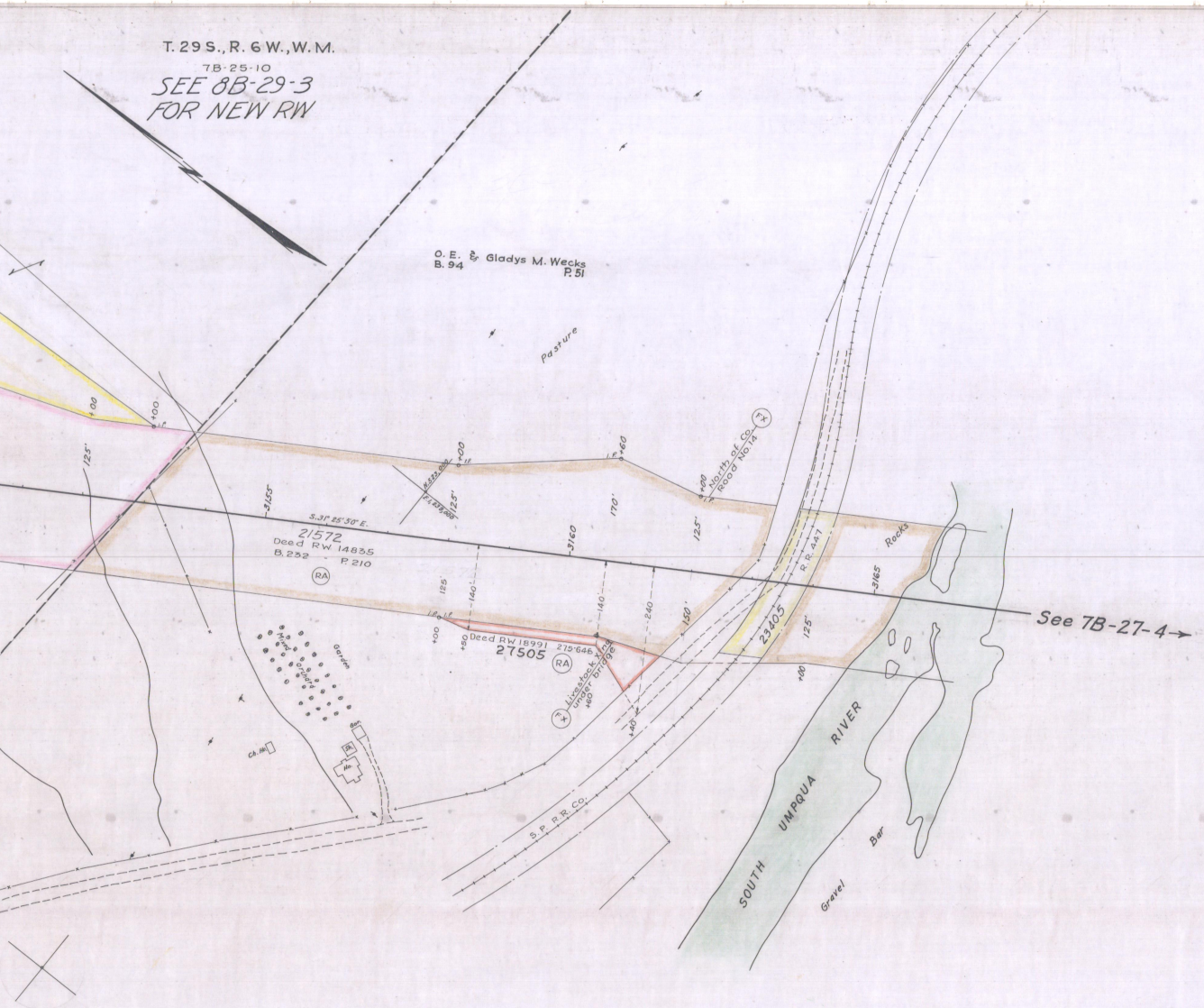
T. 29 S., R. 6 W., W.M.
7B-25-10
SEE 8B-29-3
FOR NEW RW
O. E. & Gladys M. Wecks
B. 94
P. 51
Pasture
+00
+00
125'
3155
S. 31° 25' 30" E.
21572
Deed RW 14835
B. 232 - P. 210
RA
N. 523,000
E. 1,838,000
125'
+00
+60
170'
3160
125'
+00
North of Co. Road No. 14
FX
R.R. 447
23405
Rocks
3165
125'
+00
125
140'
140
240
150'
+00
+50
Deed RW 18991 275-646
27505
RA
FX
Livestock xing under bridge +60
+40
Mixed Orchard
Garden
Ch. Ho.
Sh.
Ho.
Gar.
S. P. R. R. Co.
SOUTH UMPQUA RIVER
Gravel Bar
See 7B-27-4

KELLY CORNER - BOOTH RANCH UNIT
SHADY POINT - CANYONVILLE SECTION
PART 2 OF 2 PARTS
DRG. NO. 7B-25-10