6B-7-10

OREGON STATE HIGHWAY DEPARTMENT

- Located Line -

LORANE -ANLAUF SECTION

TERRITORIAL HIGHWAY

LANE & DOUGLAS COUNTIES

Scale: 1"=100'　　March, 1943

PART TWO OF TWO PARTS

Drg. No. 6B-7-10

Part 2 of 2 Parts
Lorane - Anlauf
1"=100'

See 6B-7-9

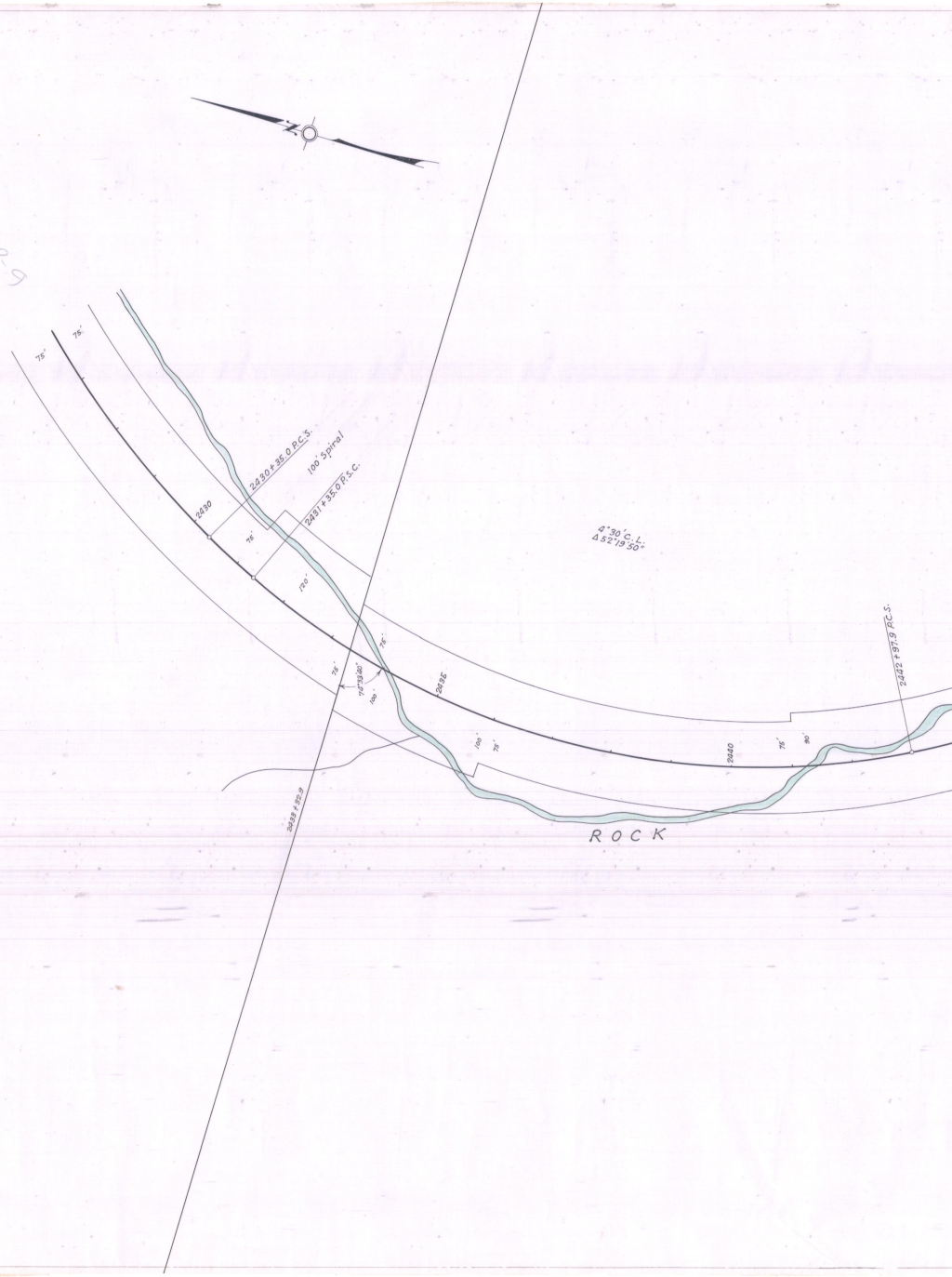
N
75'
75'
2430
2430+35.0 P.C.S.
100' Spiral
2431+35.0 P.S.C.
75'
120'
75'
75'
74°33'40"
100'
2436
2433+92.9
100'
75'
2440
75'
90'
4°30' C.L.
Δ 52°19'50"
2442+97.9 P.C.S.
ROCK

54'

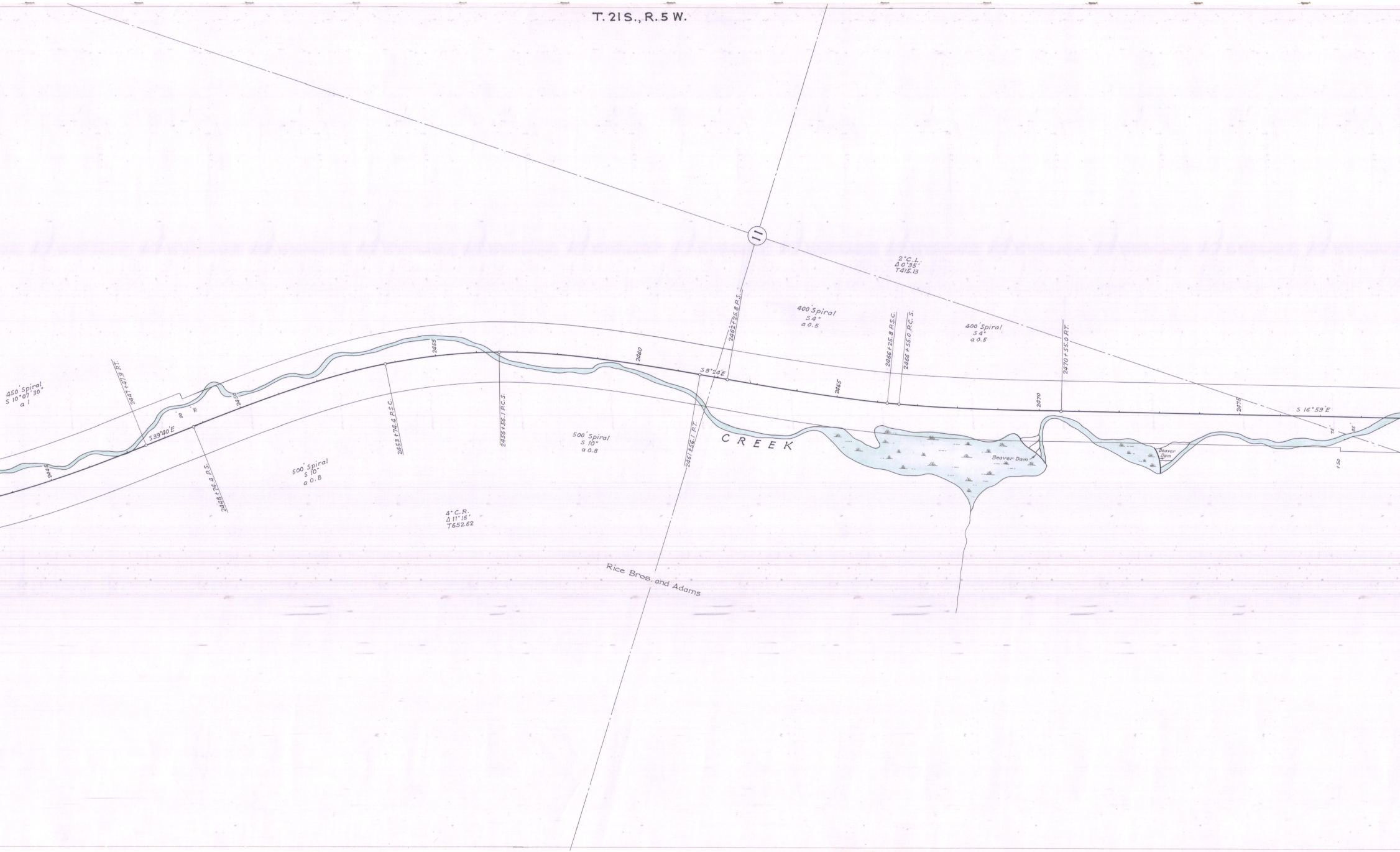
T. 21 S., R. 5 W.
11
2° C.L.
Δ 0°35'
T415.13
450' Spiral
S 10°07'30"
a 1
2447+47.9 P.T.
S39°40'E
2445
90
75
2450
2448+74.4 P.S.
500' Spiral
S 10°
a 0.8
2453+74.4 P.S.C.
2455
2456+56.1 P.C.S.
4° C.R.
Δ 11°16'
T652.62
500' Spiral
S 10°
a 0.8
2460
S 8°24'E
2462+25.8 P.S.
2461+56.1 P.T.
400' Spiral
S 4°
a 0.5
2465
2466+25.8 P.S.C.
2466+55.0 P.C.S.
CREEK
400' Spiral
S 4°
a 0.5
2470+55.0 P.T.
2470
2475
S 16°59'E
Beaver Dam
Beaver Dam
75
85
+50
Rice Bros. and Adams

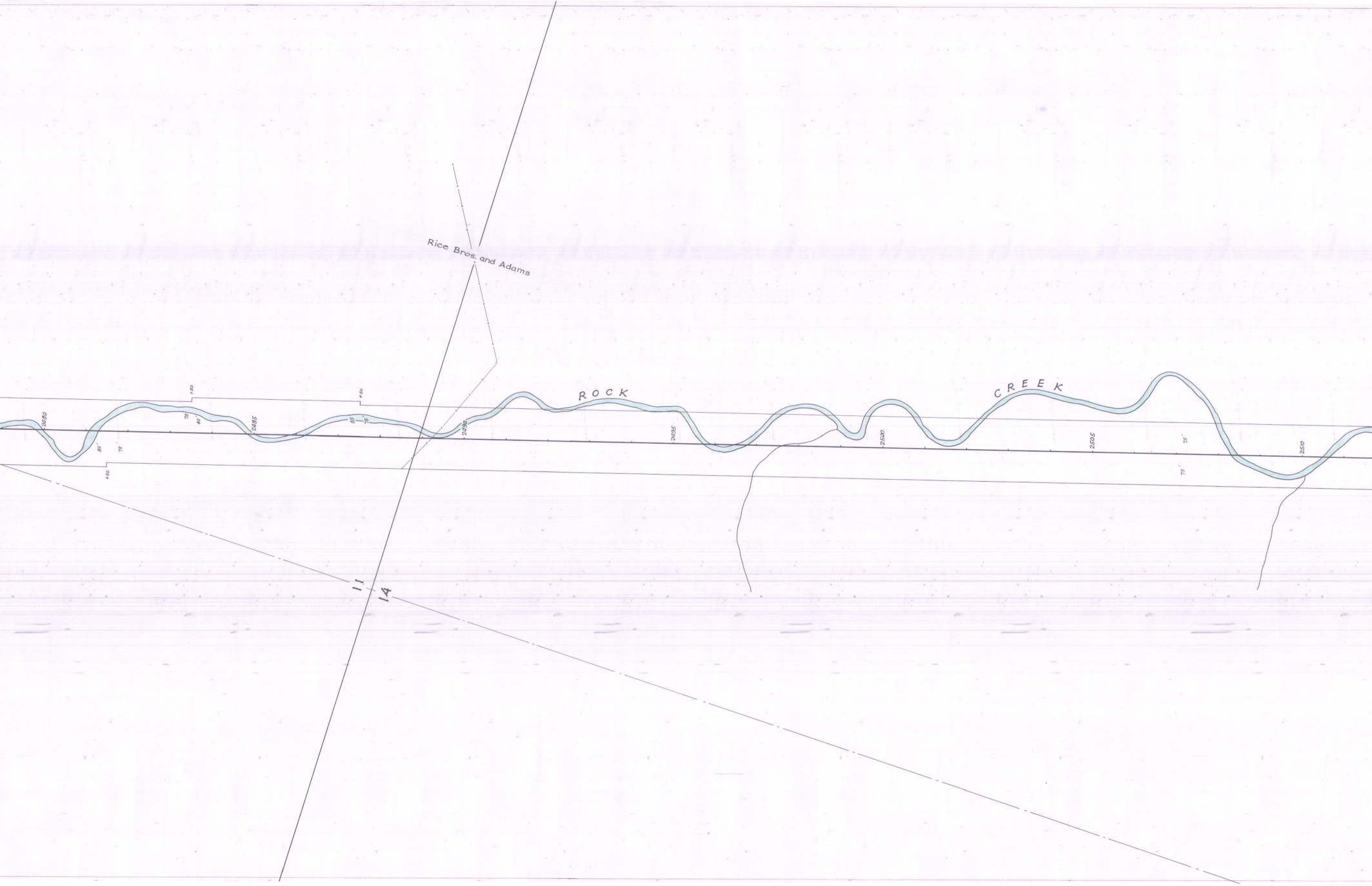
Rice Bros. and Adams
ROCK
CREEK
2480
+50
75
85
85
75
+50
2485
+50
85
75
2490
2495
2500
2505
75
75
2510
11
14

T. 21 S., R. 5 W.

Drg No 6B-7-10

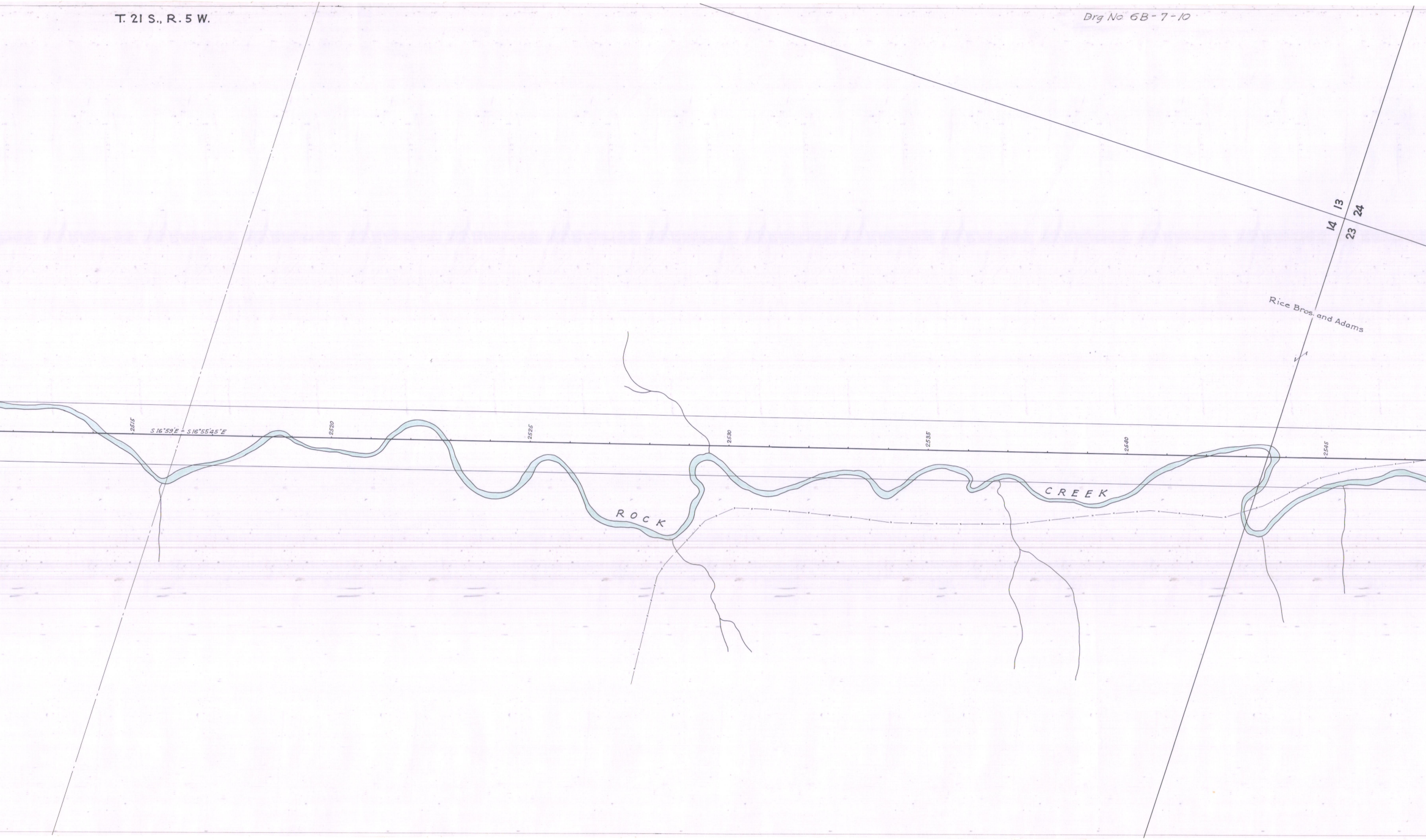

14
13
24
23
Rice Bros. and Adams
2515
S 16°59'E = S 16°55'45"E
2520
2525
2530
2535
2540
2545
ROCK
CREEK

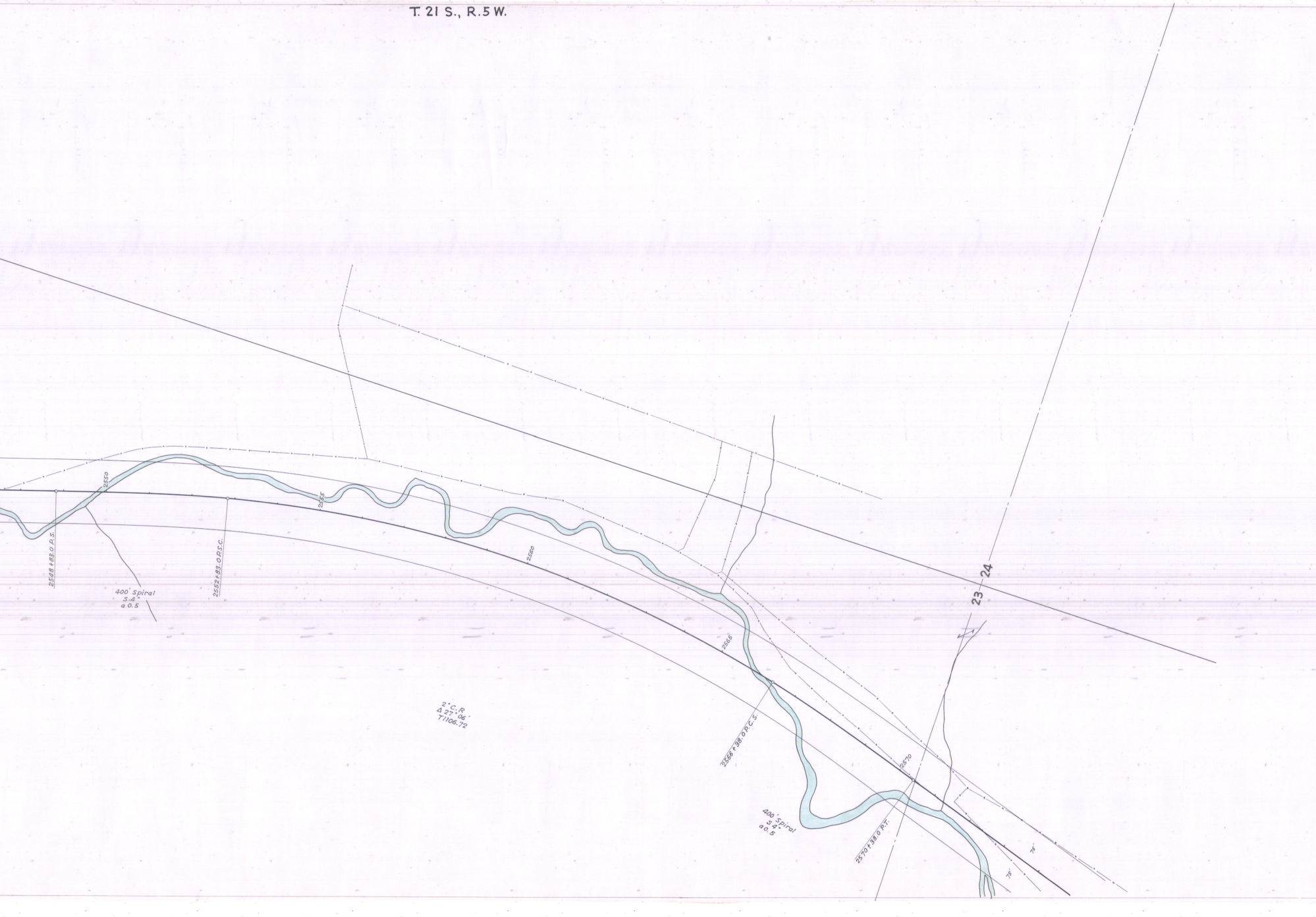
T. 21 S., R. 5 W.
2550
2548+83.0 P.S.
400' Spiral
S 4°
a 0.5
2552+83.0 P.S.C.
2555
2560
2°C.R
Δ 27°06'
T 1106.72
2565
2566+38.0 P.C.S.
23
24
2570
400' Spiral
S 4°
a 0.5
2570+38.0 P.T.
75'
75'

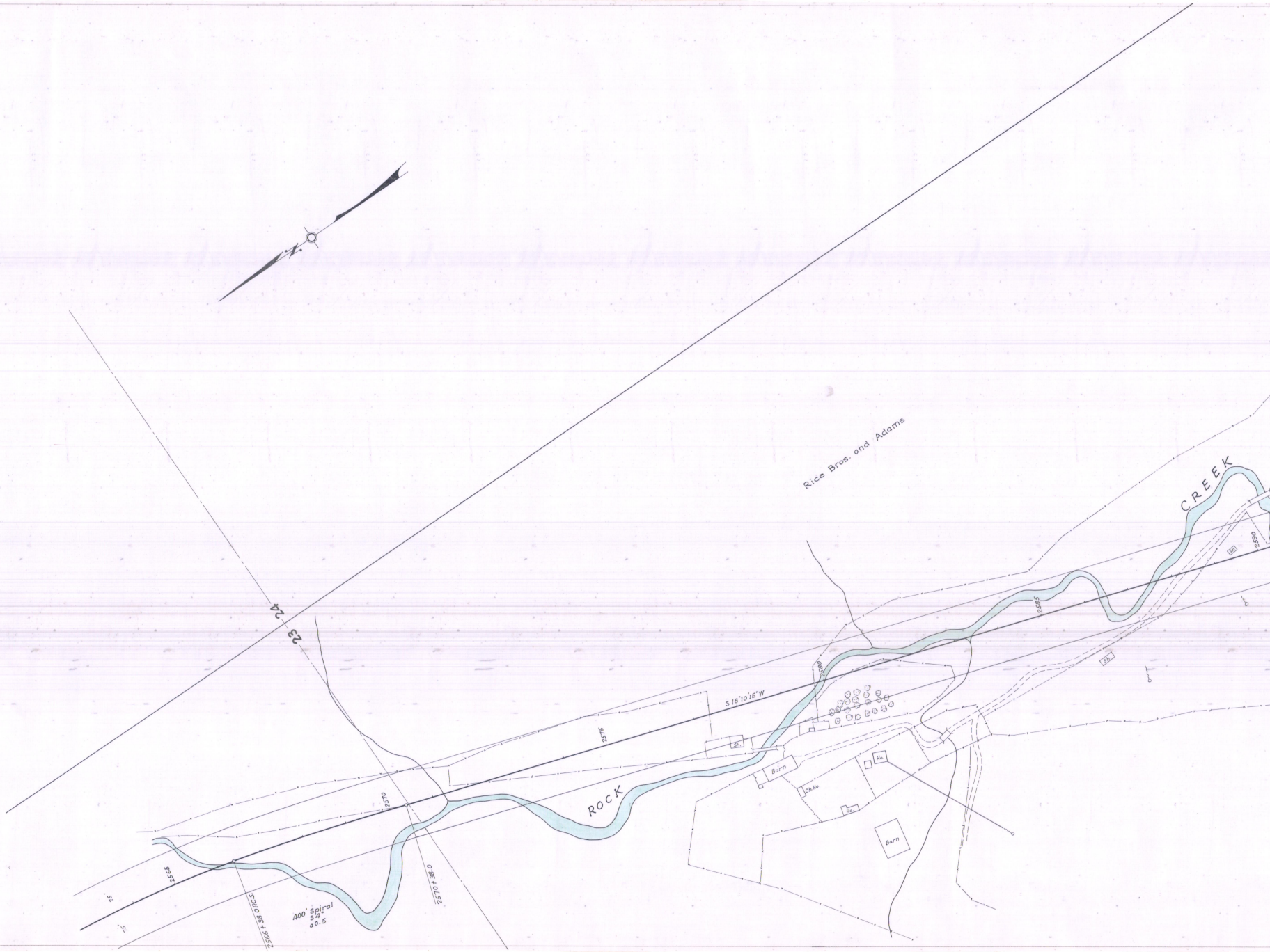
N
23
24
Rice Bros. and Adams
CREEK
ROCK
S 18°10'15"W
2565
2570
2575
2580
2585
2590
2566+38.0 P.C.S.
2570+38.0
400' Spiral
S 4°
a 0.5
75'
75'
Sh.
Sh.
Sh.
Barn
Barn
Ch.Ho.
Ho.
Ho.

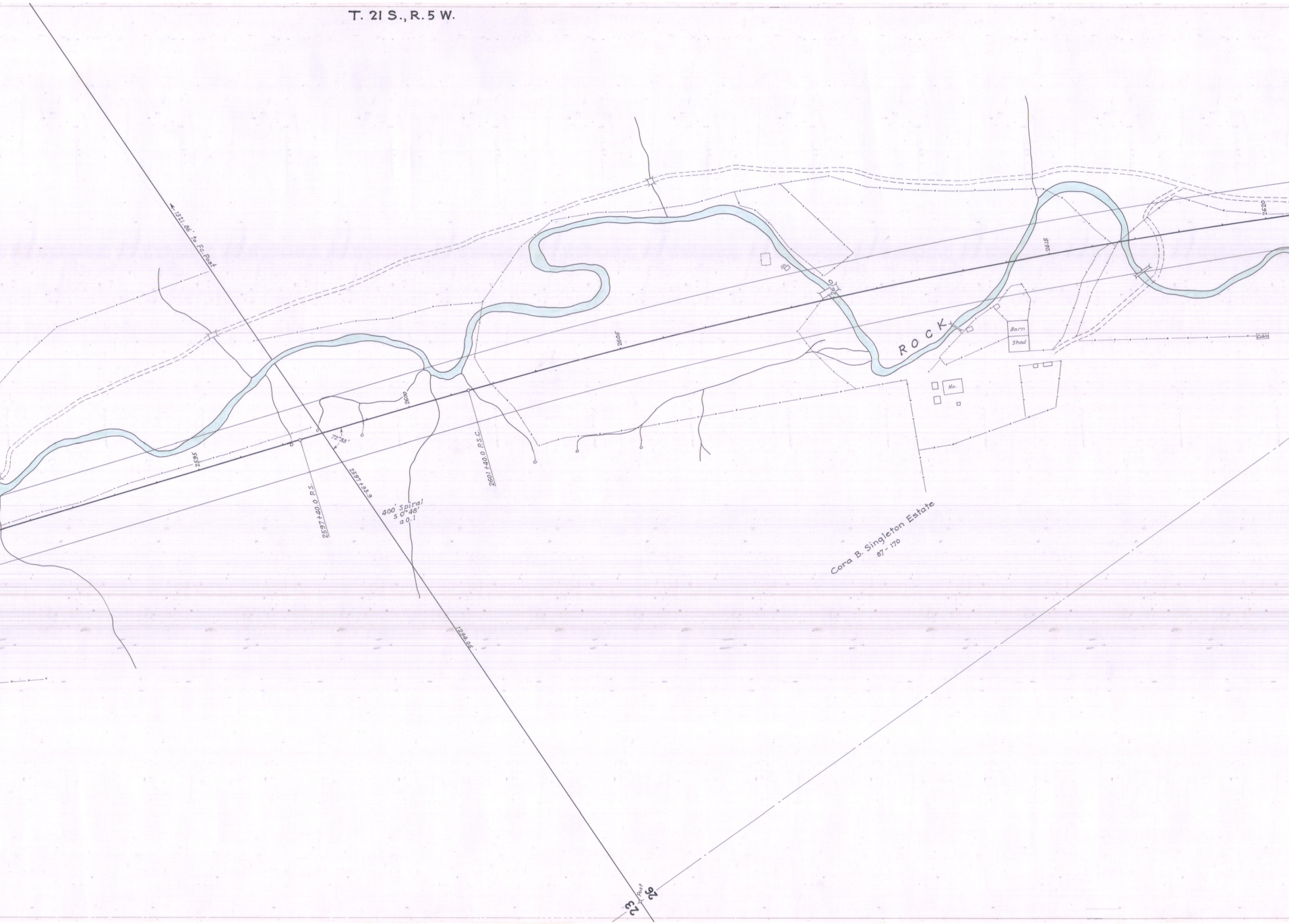
T. 21 S., R. 5 W.
1321.86' to Fc. Post
2595
2597+40.0 P.S.
72°35'
2597+93.9
400' Spiral
S 0°48'
a 0.1
2600
2601+40.0 P.S.C.
2605
2610
ROCK
Barn
Shed
Ho.
Cabin
2615
2620
Cora B. Singleton Estate
87-170
1294.06'
Post
23
26

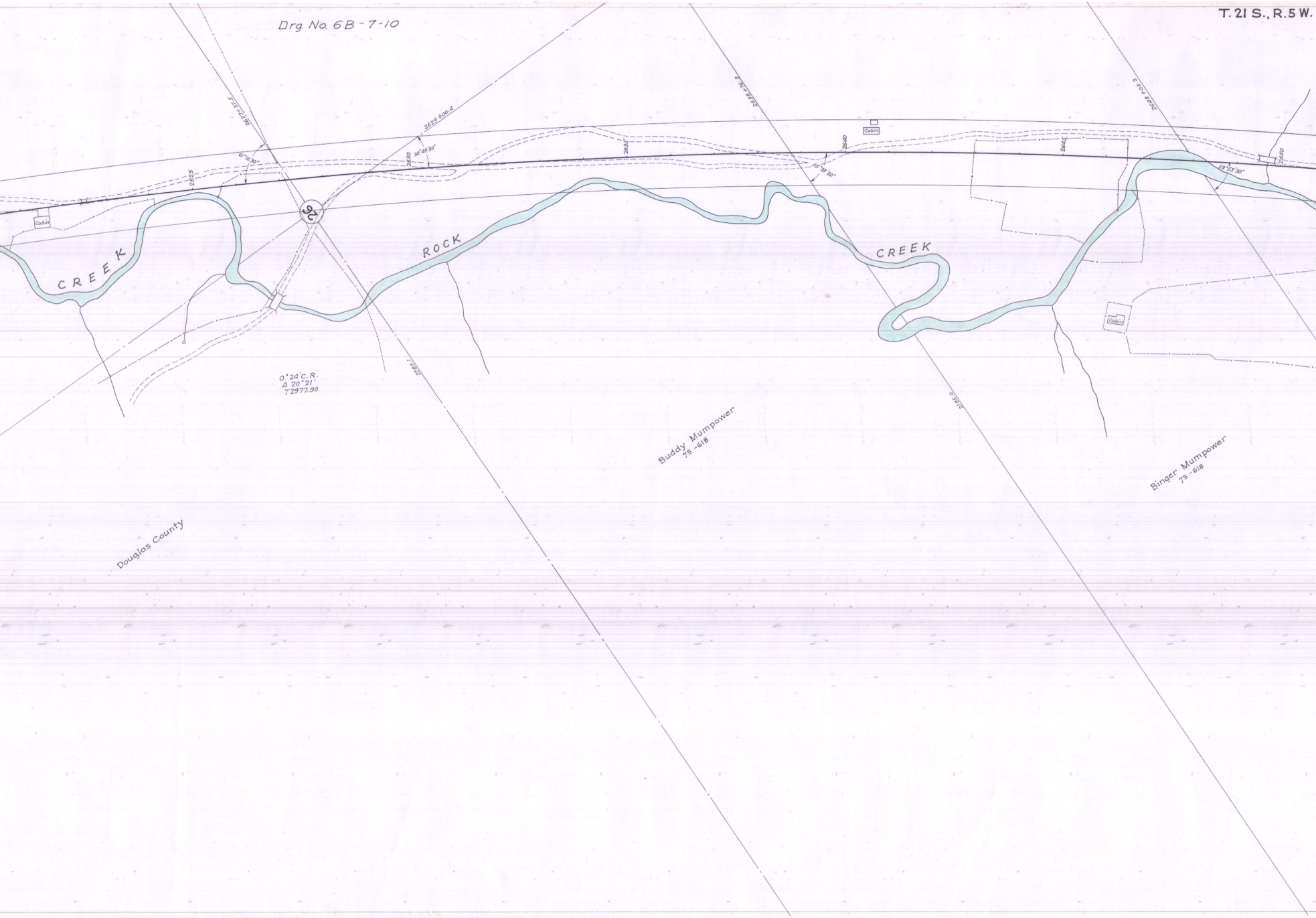
Drg. No. 6B-7-10
T. 21 S., R. 5 W.
2627+27.5
2629+00.4
61°16'30"
30°49'50"
2625
2630
2635
2640
2645
2650
2638+26.3
2648+02.2
55°33'20"
52°53'30"
Cabin
Cabin
Cabin
26
CREEK
ROCK
CREEK
0°24' C.R.
Δ 20°21'
T 2977.90
2783.1
2185.0
Buddy Mumpower
75-618
Binger Mumpower
75-618
Douglas County

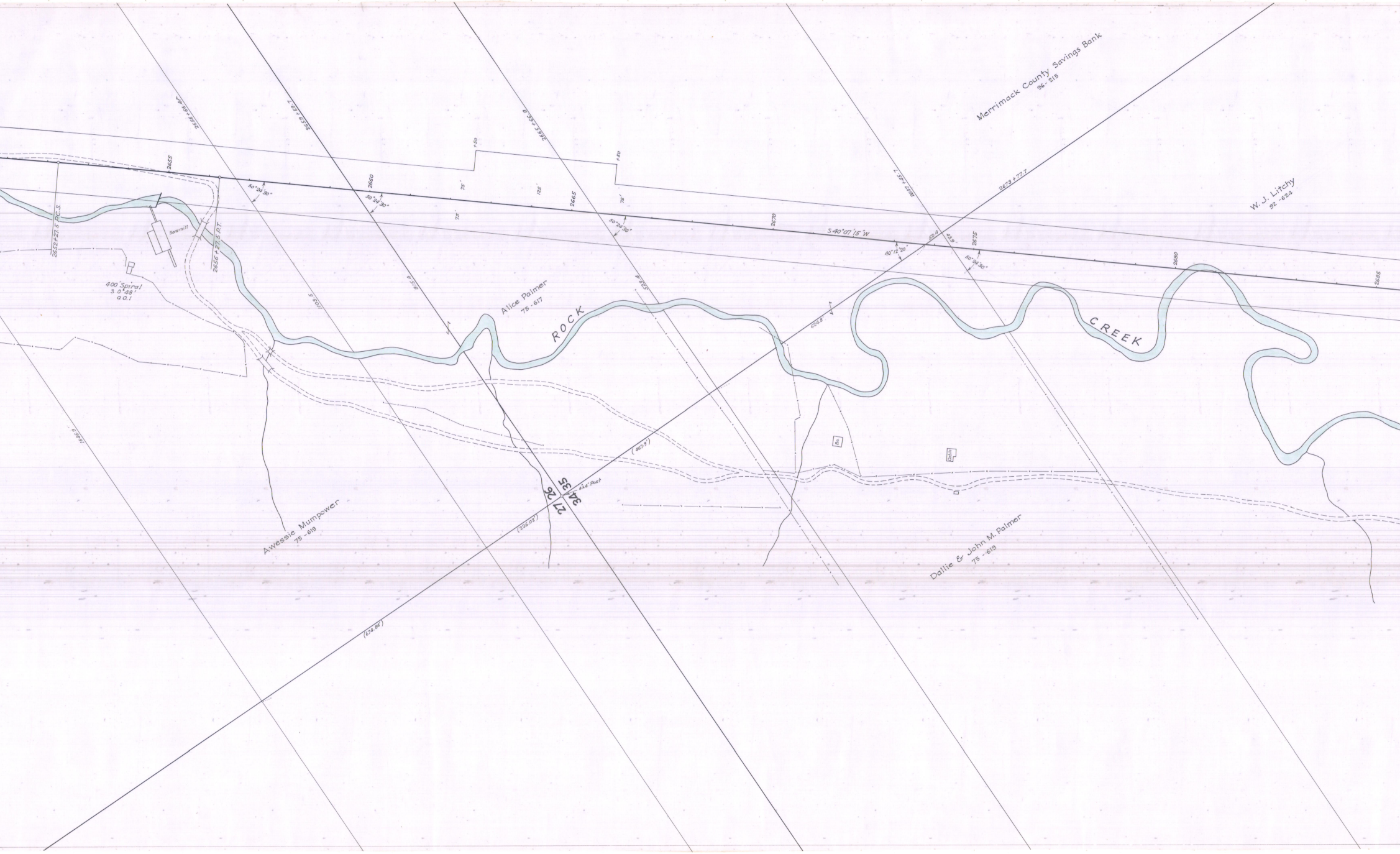
Merrimack County Savings Bank
96-215
W. J. Litchy
92-624
2652+27.5 P.C.S.
2656+27.5 P.T.
Sawmill
400' Spiral
S 0°48'
a 0.1
2655
2656+66.4
2659+59.7
2660
50°24'30"
50°24'30"
75'
75'
+50
+50
125'
2665+66.9
2665
75'
75'
50°24'30"
2670
S 40°07'15" W
2667+45.7
2673+77.7
40°12'20"
52.4
43.9'
2675
50°24'30"
2680
2685
1646.9
1103.5
915.4
523.4
624.8'
Alice Palmer
75-617
ROCK
CREEK
Bn.
Cabin
(467.9')
27
26
34
35
4x4" Post
(226.02')
(674.84')
Awessie Mumpower
75-619
Dallie & John M. Palmer
75-619

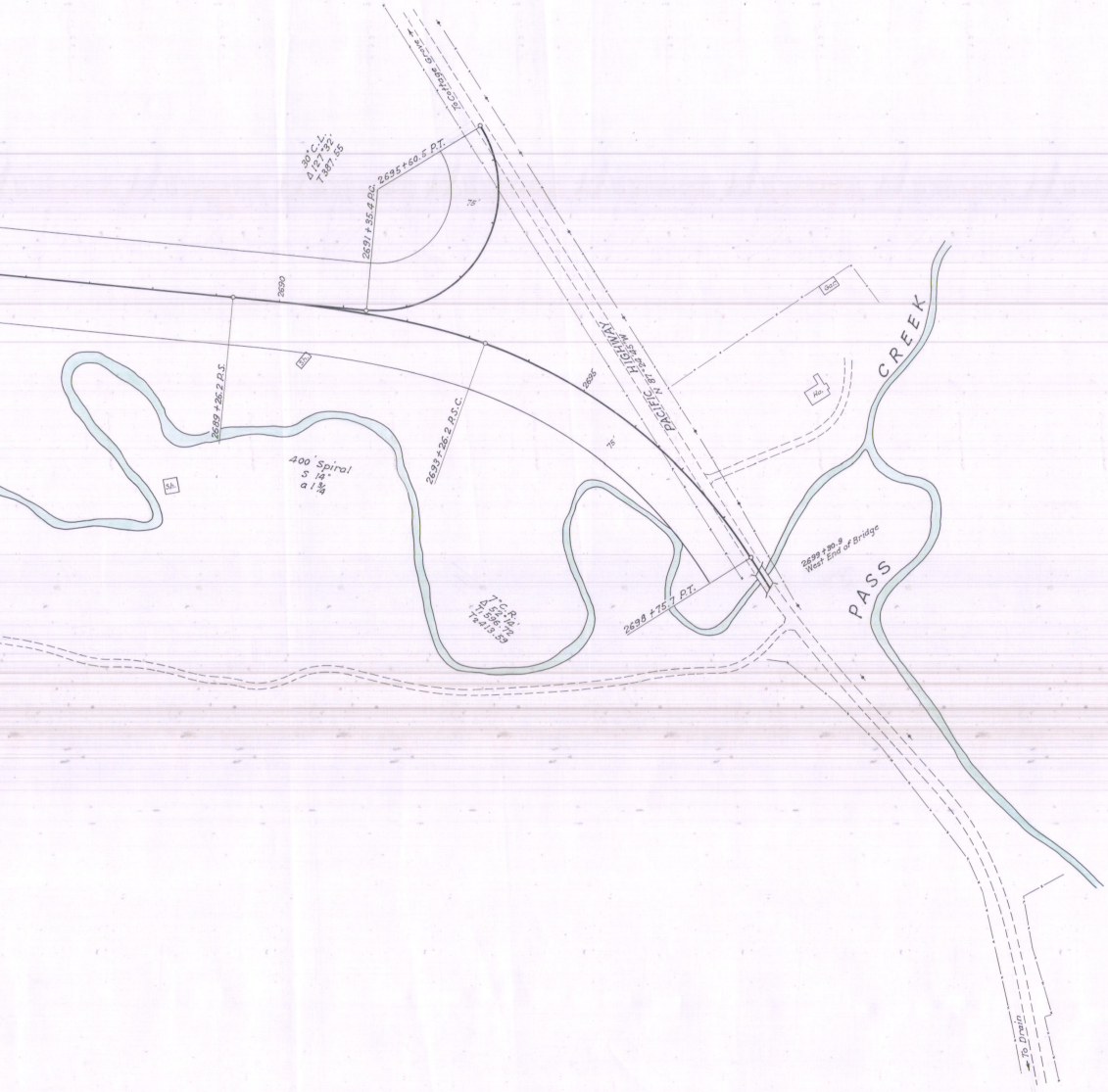
To Cottage Grove
30° C.L.
Δ 127° 32'
T 387.55
2695+60.5 P.T.
2691+35.4 P.C.
75'
2690
2689+26.2 P.S.
Sh.
2693+26.2 P.S.C.
400' Spiral
S 14°
a 1 3/4
Sh.
2695
PACIFIC HIGHWAY
N 87° 24' 45" W
75'
7° C.R.
Δ 52° 14'
T1 596.72
T2 413.59
2698+75.7 P.T.
Gar.
Ho.
CREEK
2699+30.9
West End of Bridge
PASS
To Drain

LORANE - ANLAUF SEC.
PART 2 OF 2 PARTS

Drg. No. 6B-7-10