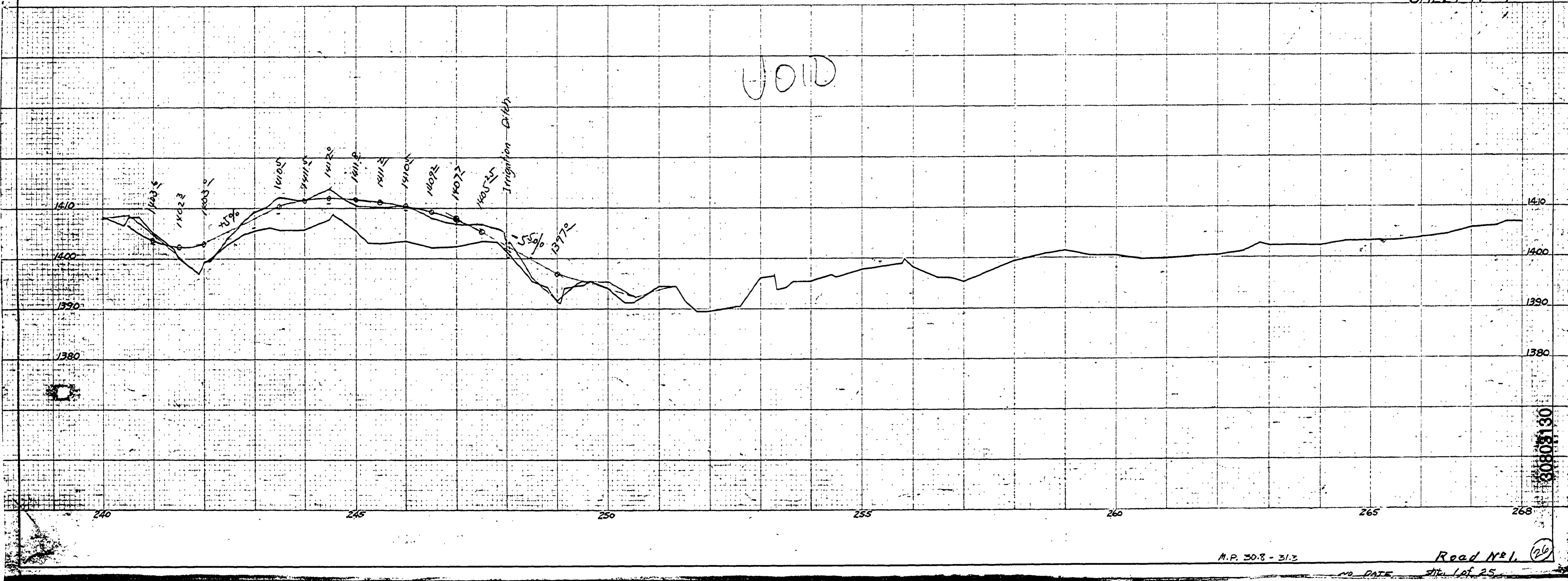


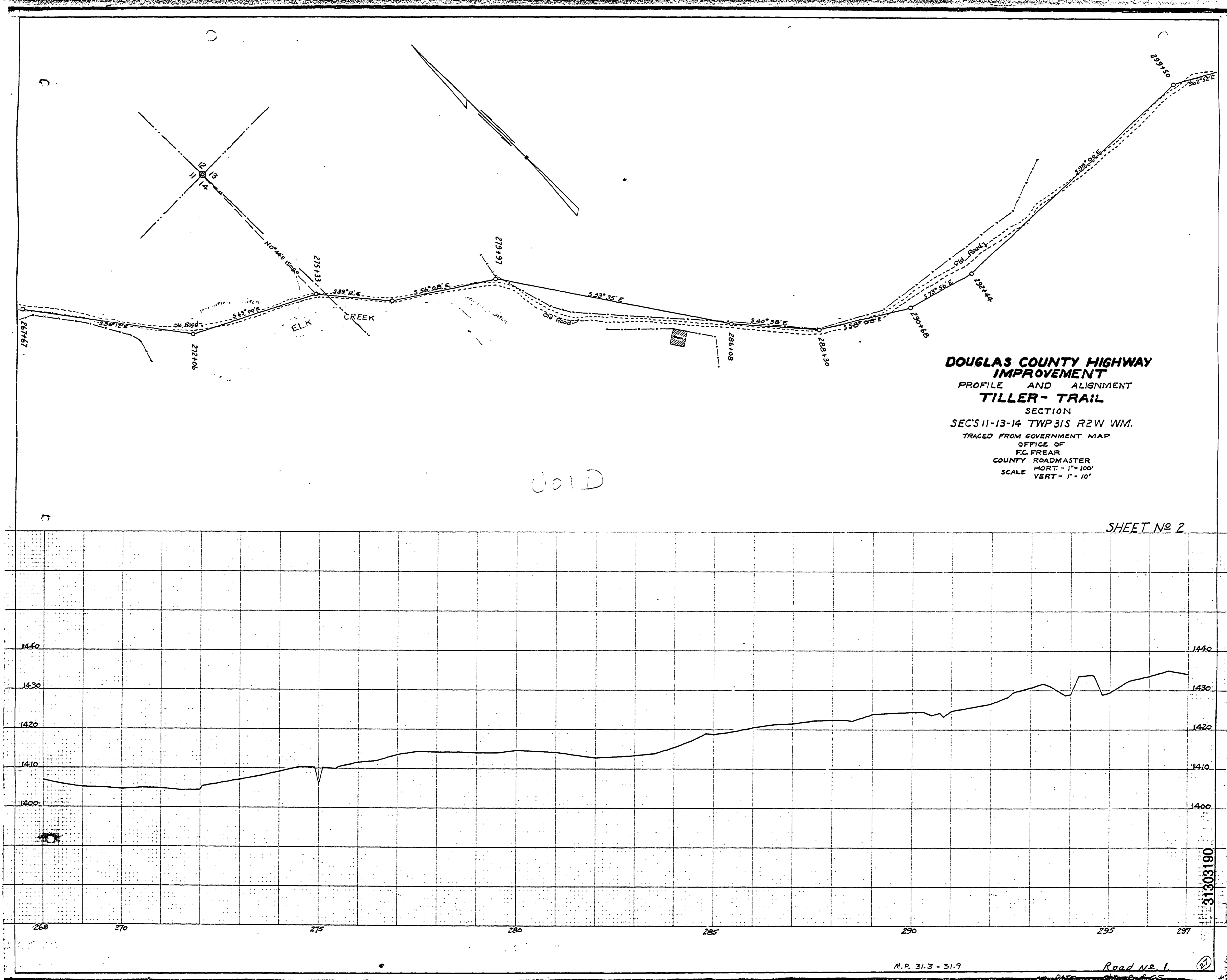
**DOUGLAS COUNTY HIGHWAY
IMPROVEMENT**
PROFILE AND ALIGNMENT
TILLER - TRAIL
SECTION
SECTION 11 TWP 31 S R 2 W W.M.
TRACED FROM GOVERNMENT MAP
OFFICE OF
R.C. FREAR
COUNTY ROADMASTER
HORIZ. - 1" = 100'
SCALE VERT. - 1" = 10'

SHEET NO. 1




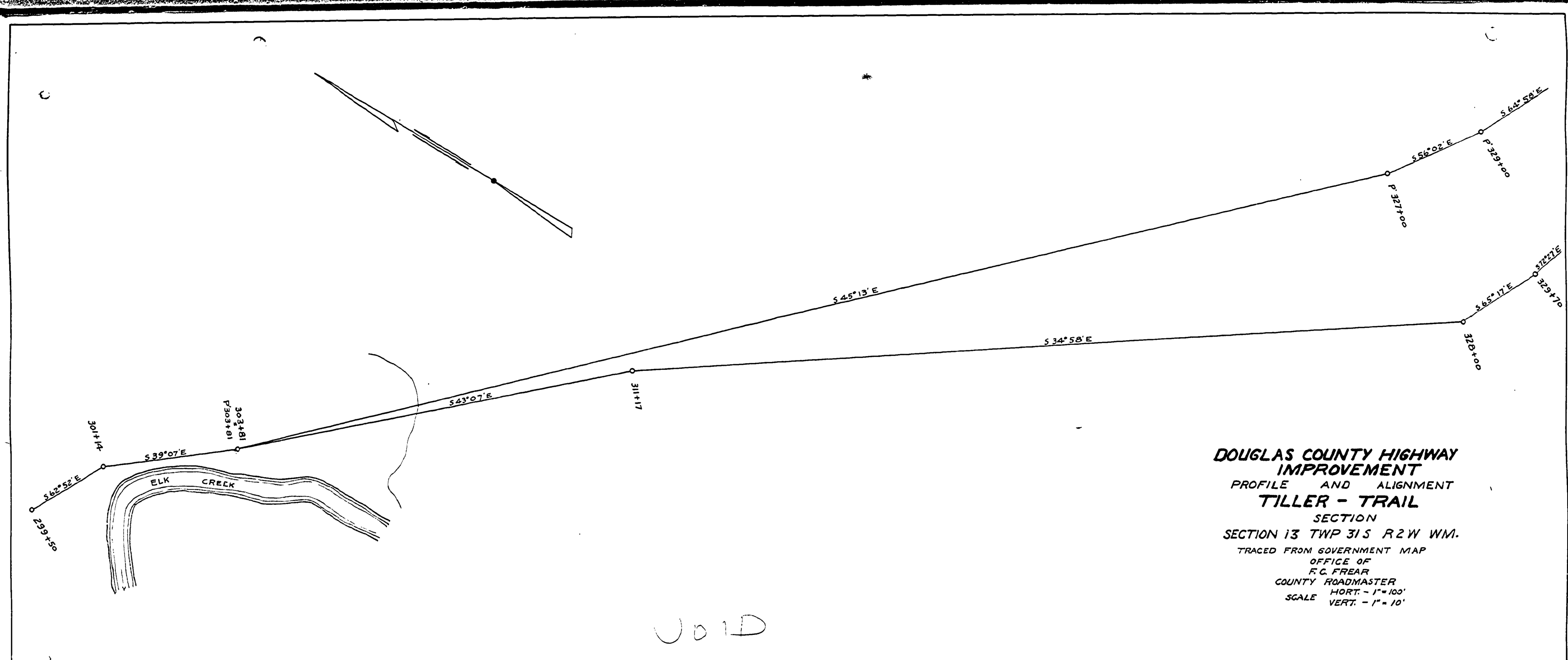
M.P. 30.8 - 31.3
Road No. 1
DATE 1/1/25

30 X

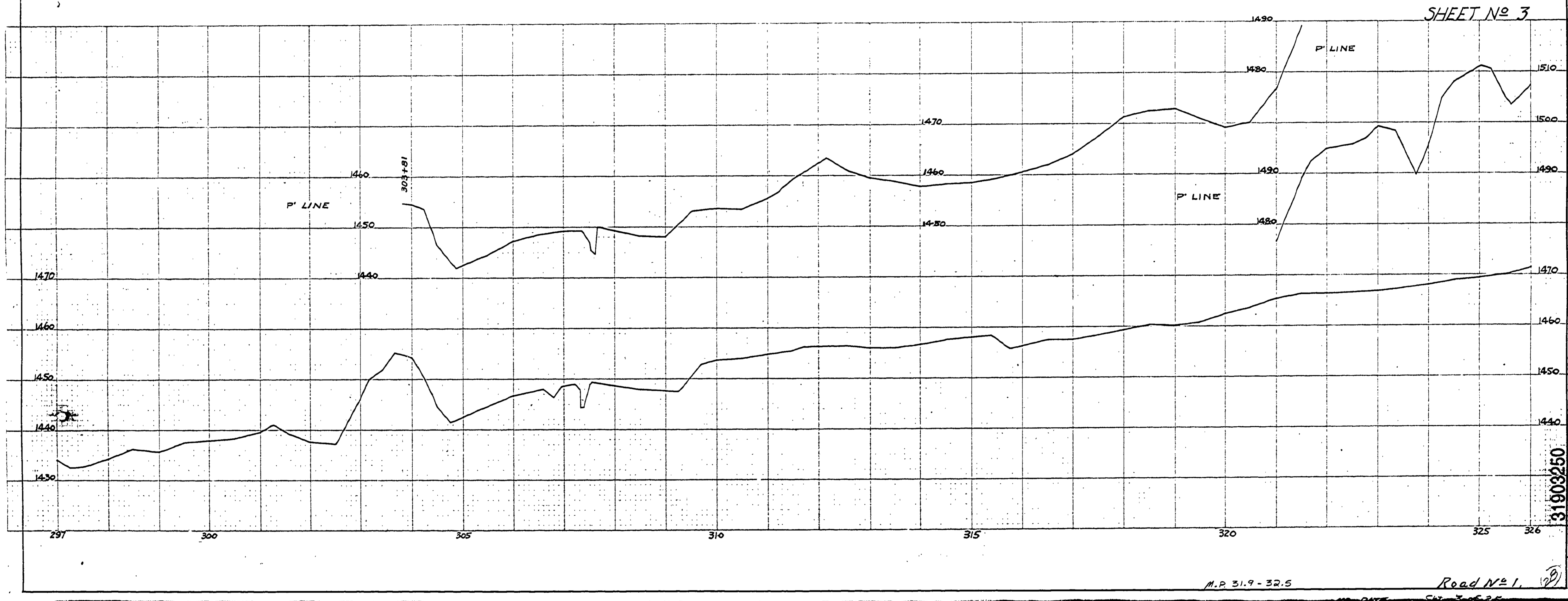


30 X

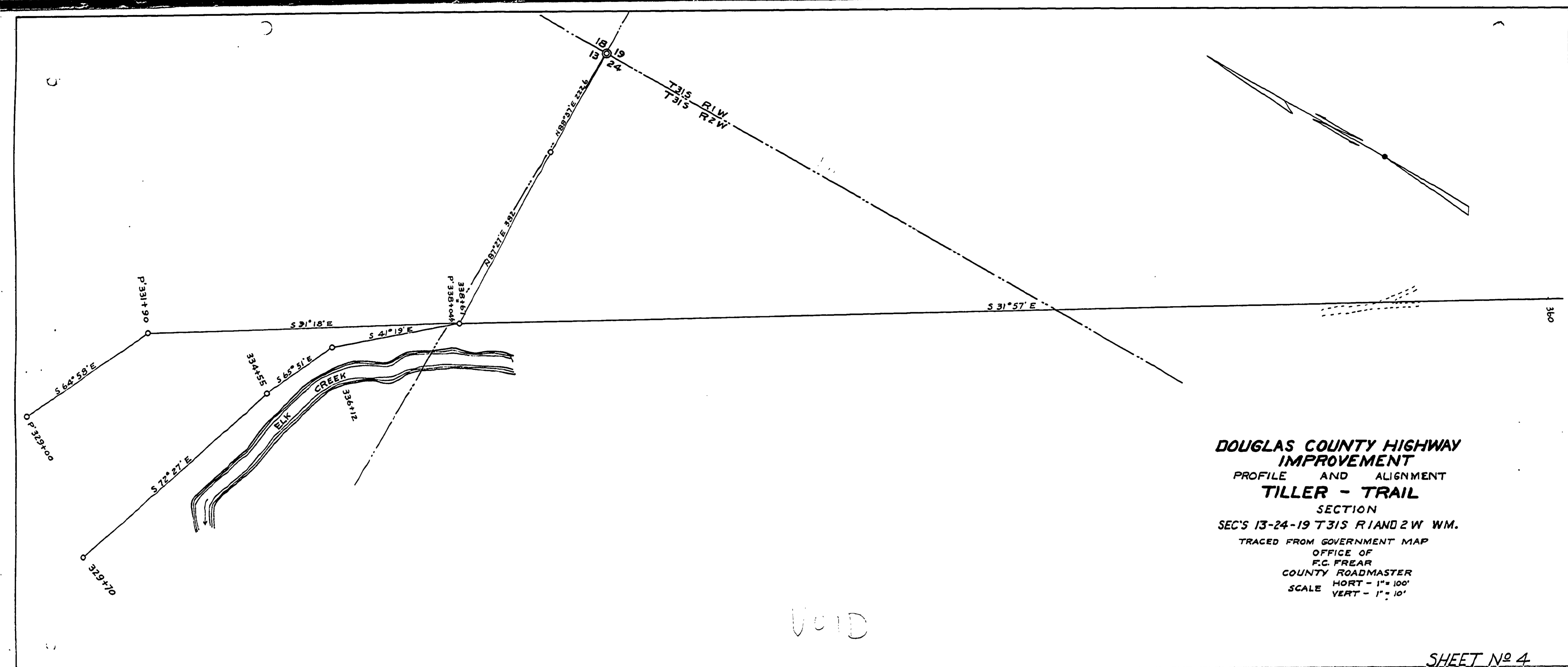




**DOUGLAS COUNTY HIGHWAY
IMPROVEMENT
PROFILE AND ALIGNMENT
TILLER - TRAIL
SECTION
SECTION 13 TWP 31 S R 2 W WM.
TRACED FROM GOVERNMENT MAP
OFFICE OF
F. C. FREAR
COUNTY ROADMASTER
HORIZ. - 1" = 100'
SCALE VERT. - 1" = 10'**



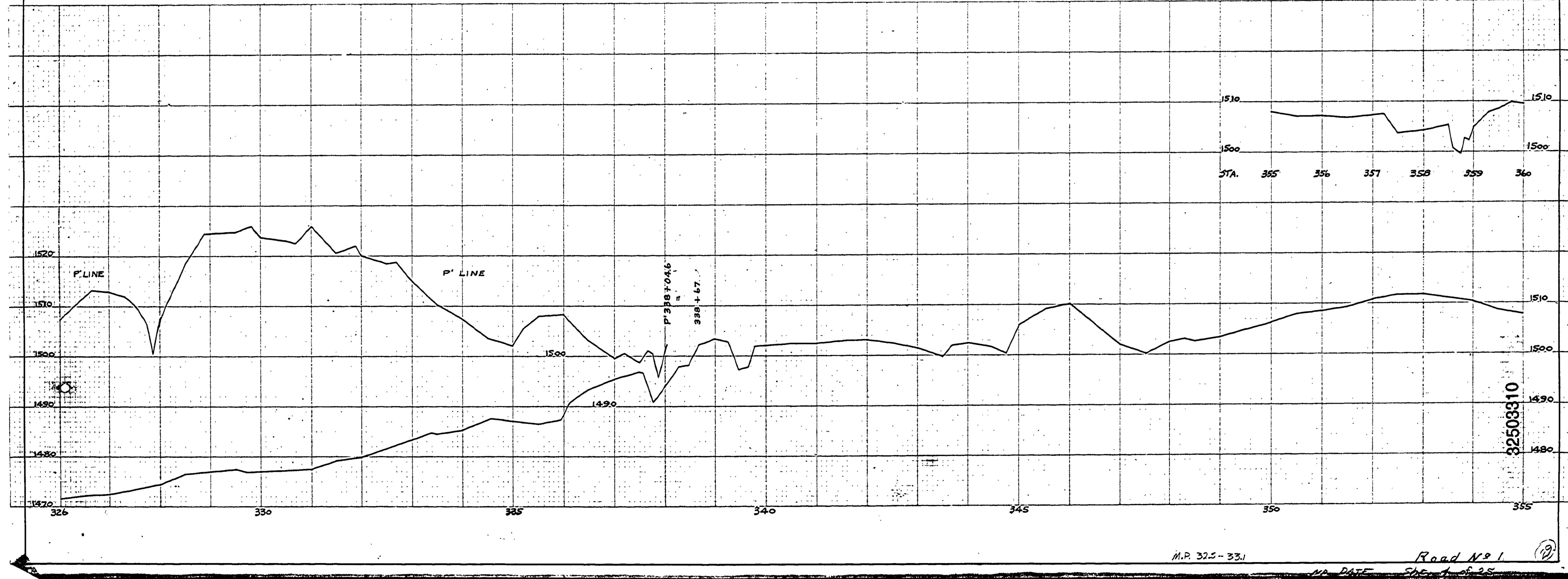
30 X



DOUGLAS COUNTY HIGHWAY IMPROVEMENT
PROFILE AND ALIGNMENT
TILLER - TRAIL
 SECTION
 SEC'S 13-24-19 T 31 S R 1 AND 2 W WM.
 TRACED FROM GOVERNMENT MAP
 OFFICE OF
 FIC FRIEAR
 COUNTY ROADMASTER
 SCALE HORT - 1" = 100'
 SCALE VERT - 1" = 10'

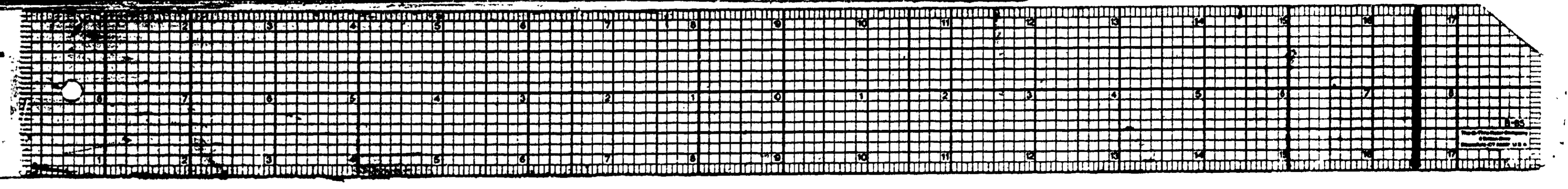
VOID

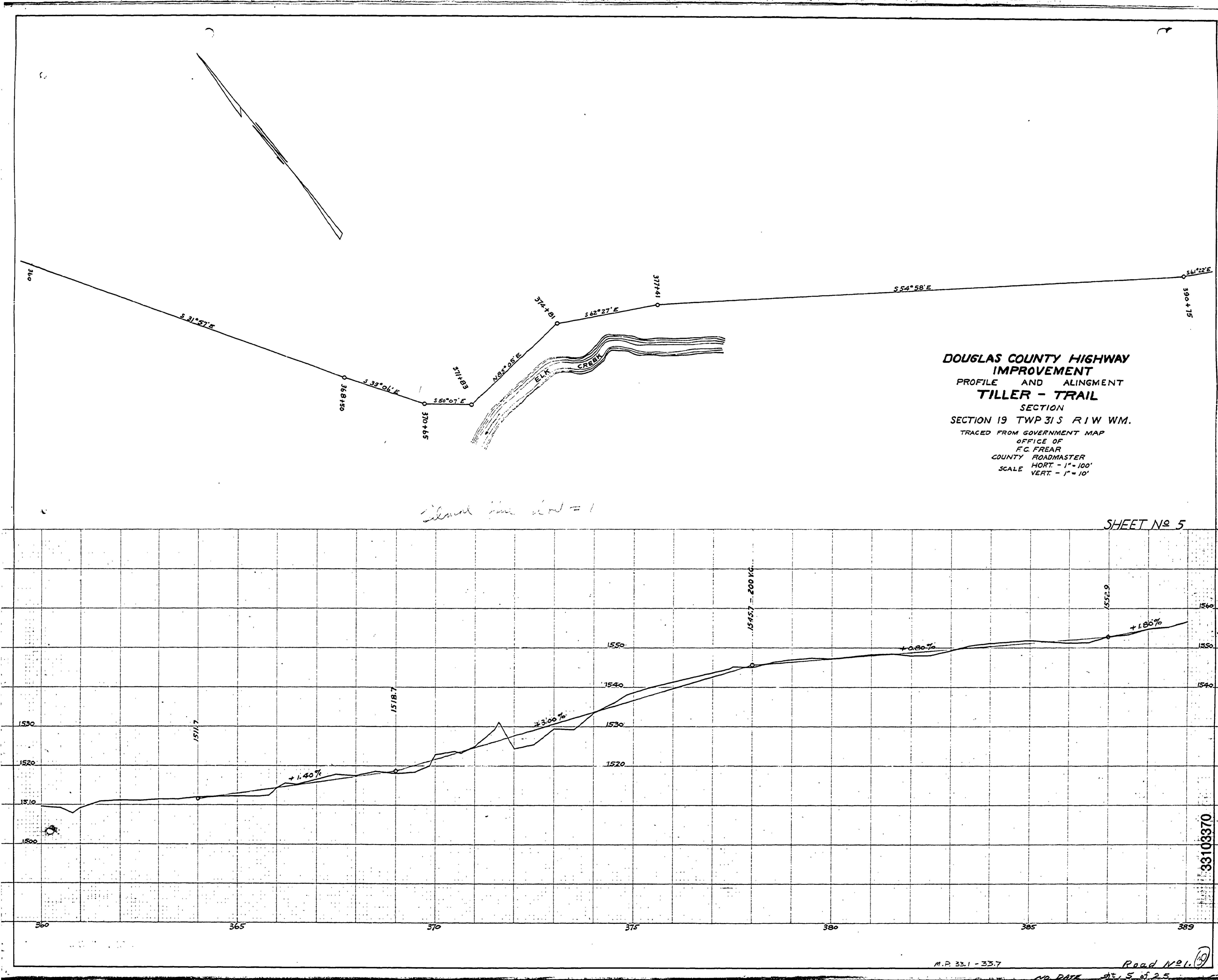
SHEET No 4



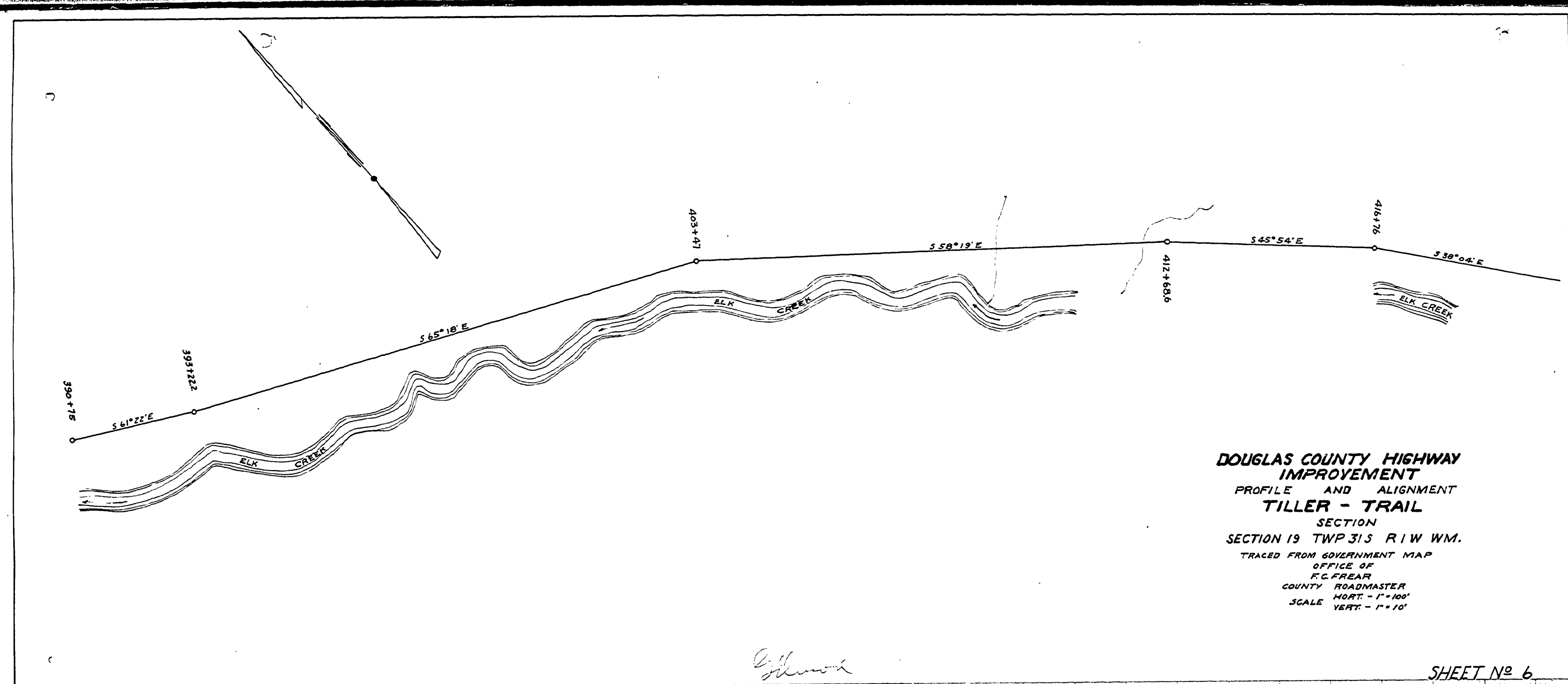
M.P. 32.5 - 33.1 Road No 1
 SHEET No 4

30 X



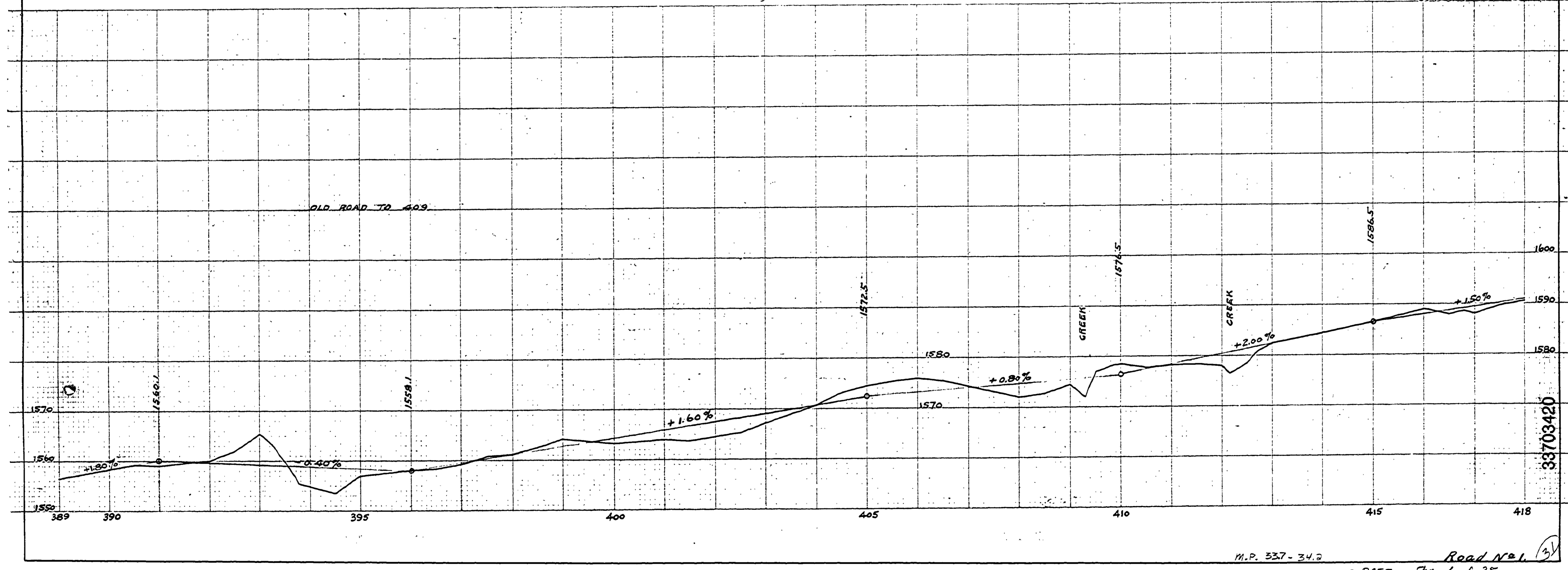


30 X



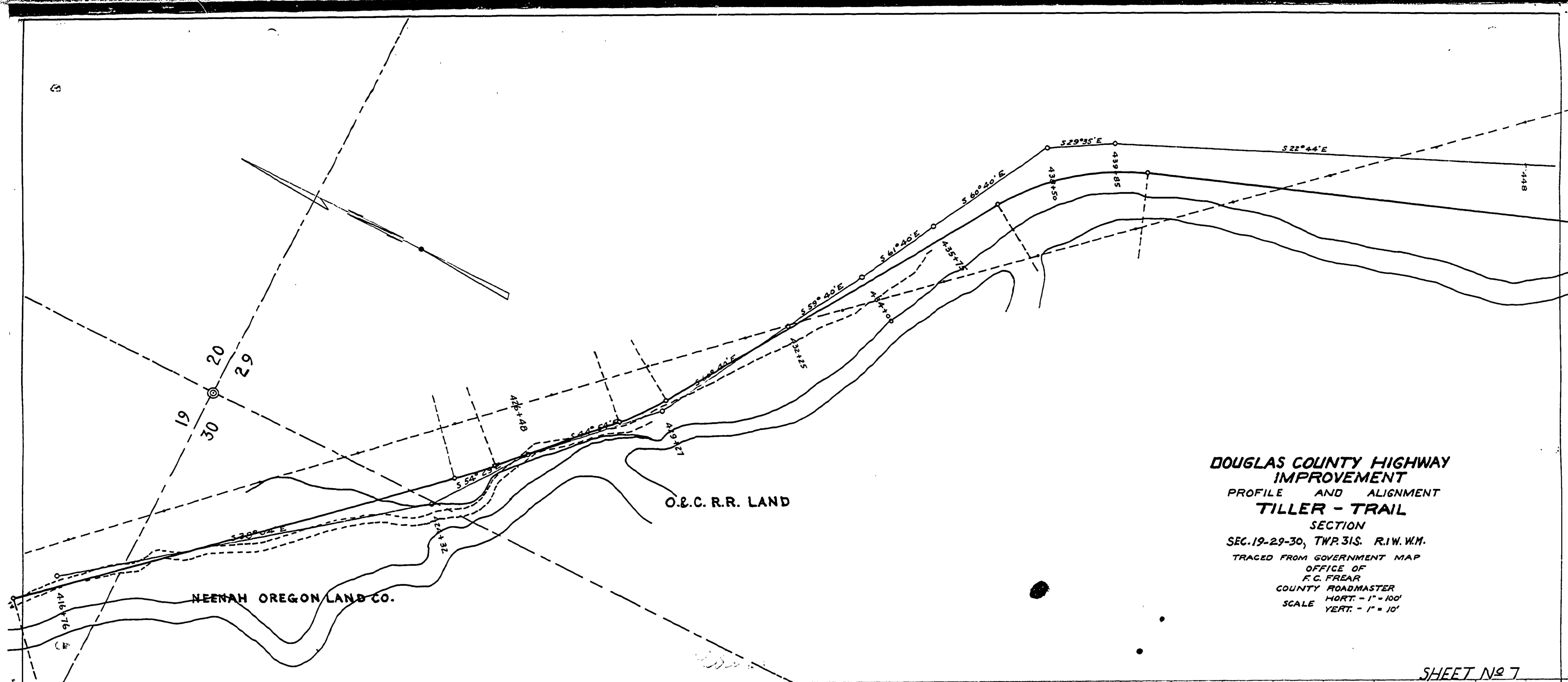
Gilman

SHEET NO 6



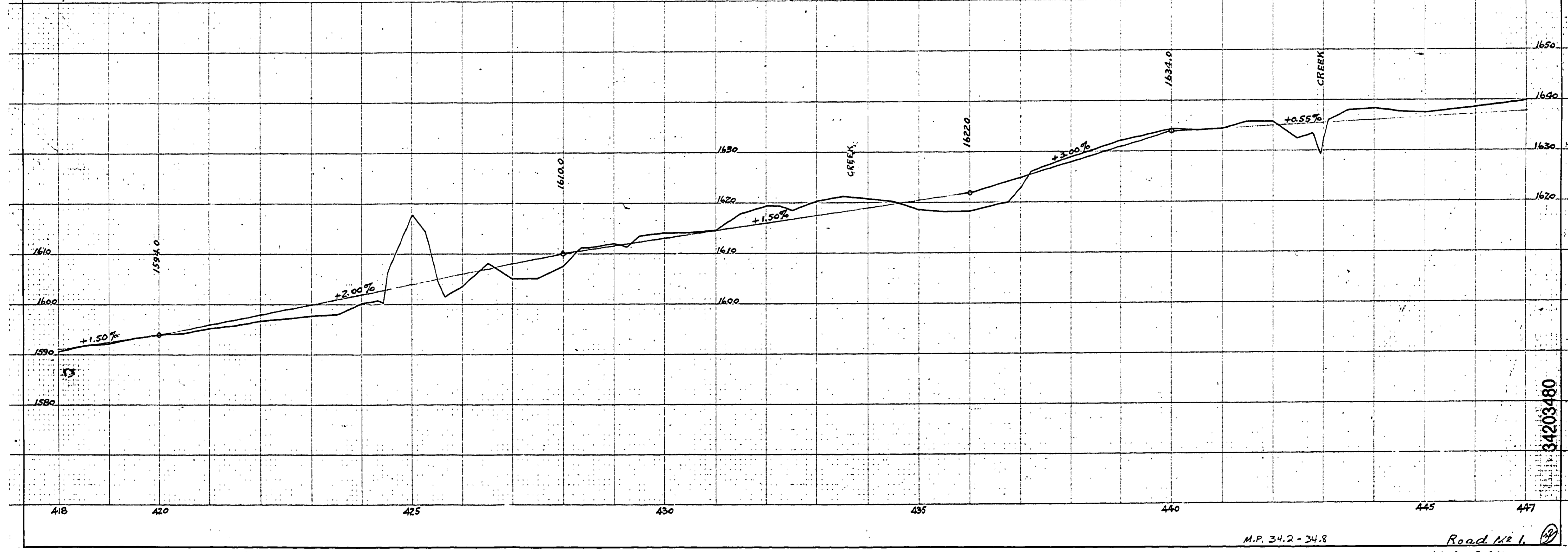
33703420

30 X



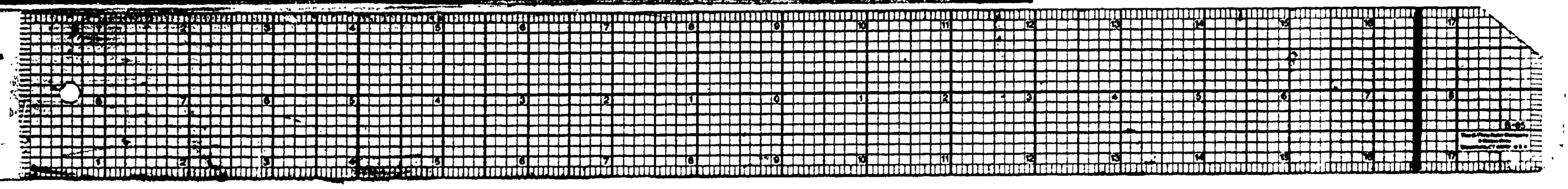
DOUGLAS COUNTY HIGHWAY IMPROVEMENT
PROFILE AND ALIGNMENT
TILLER - TRAIL
 SECTION
 SEC. 19-29-30, TWP. 31 S. R. 1 W. W. M.
 TRACED FROM GOVERNMENT MAP
 OFFICE OF
 F. C. FREAR
 COUNTY ROADMASTER
 HORT. - 1" = 100'
 SCALE VERT. - 1" = 10'

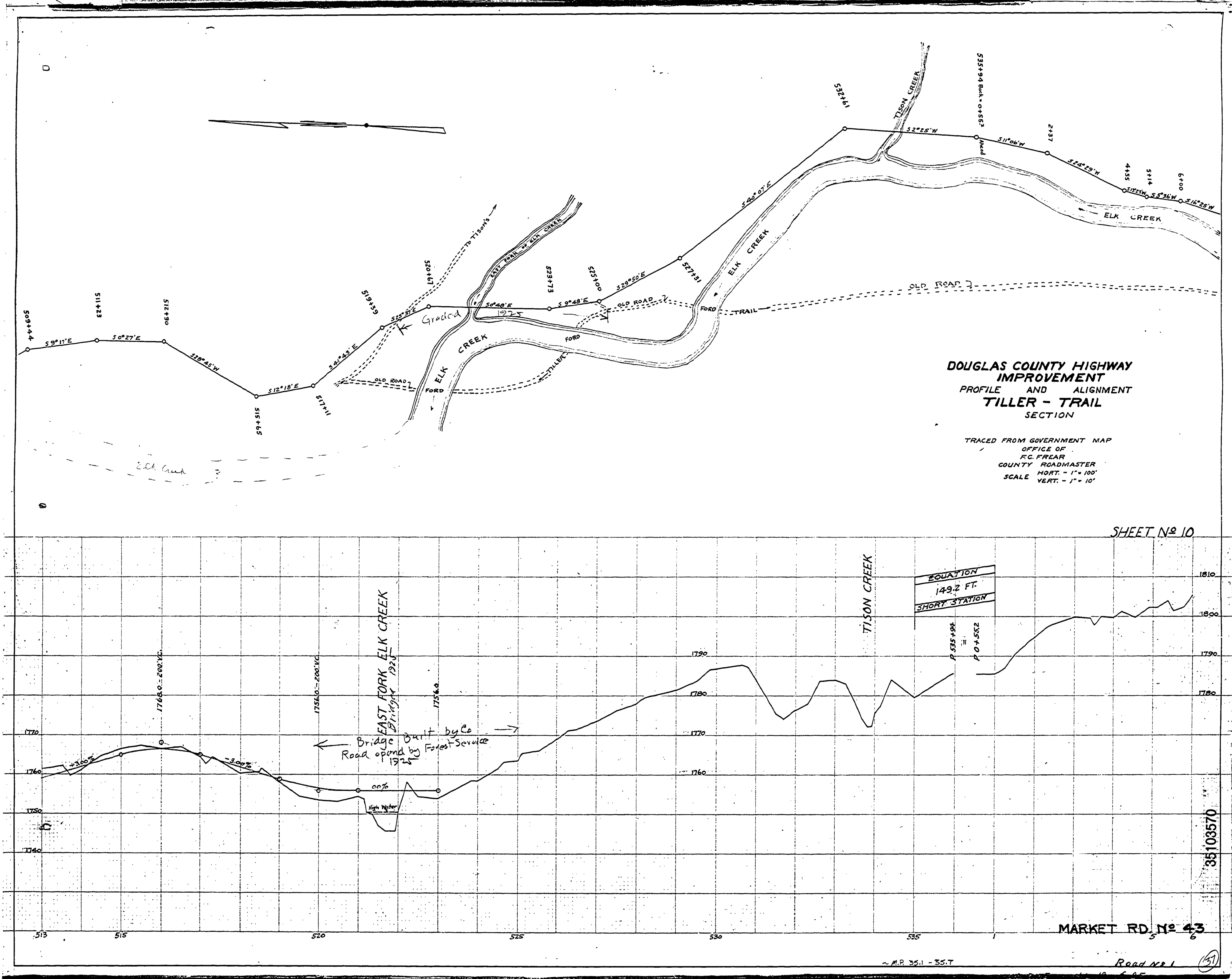
SHEET No 7



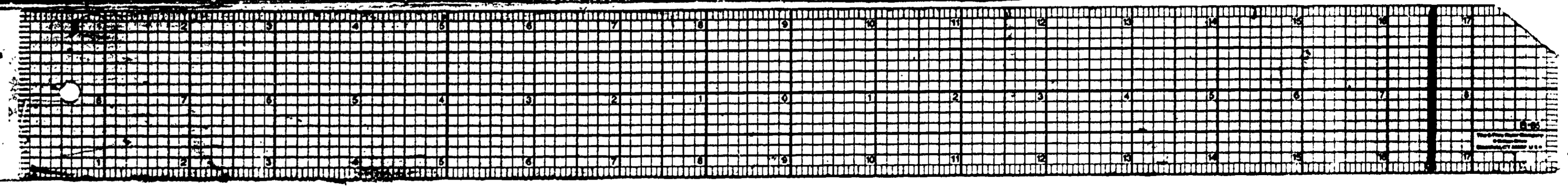
M.P. 34.2 - 34.8 Road No 1

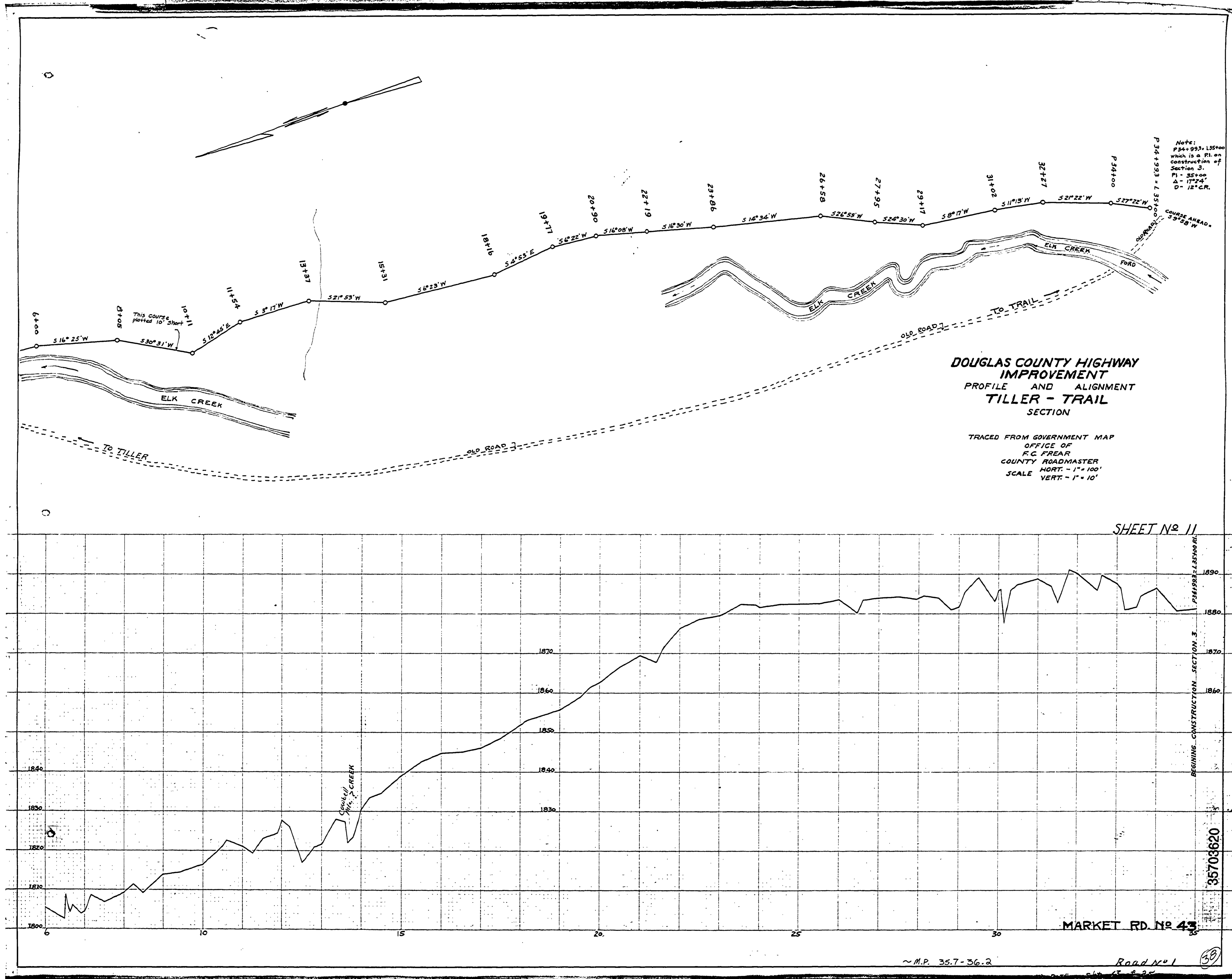
30 X



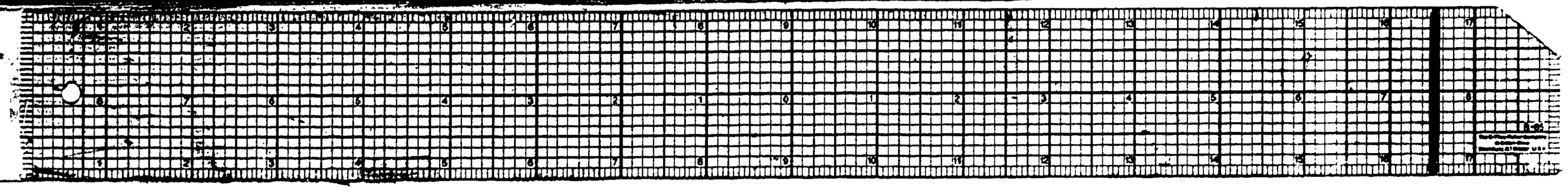


30 X





30 X



DOUGLAS COUNTY HIGHWAY IMPROVEMENT

Profile and Alignment

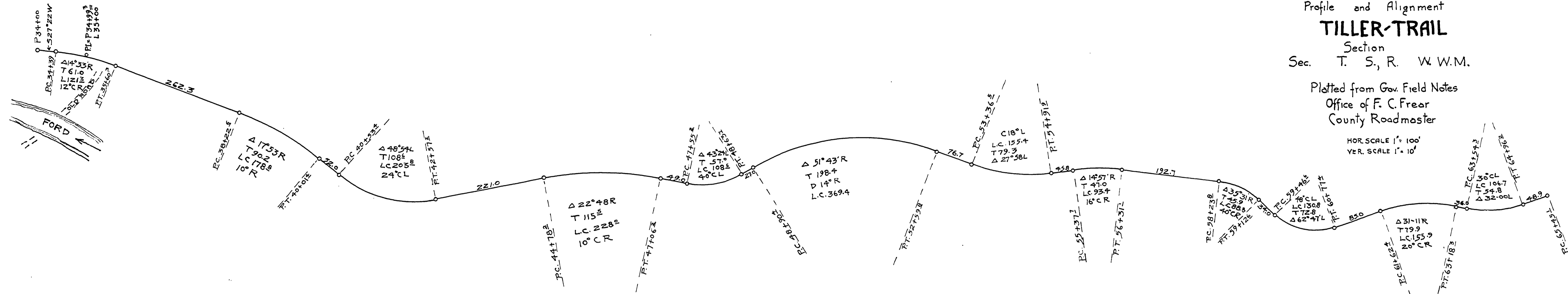
TILLER-TRAIL

Section

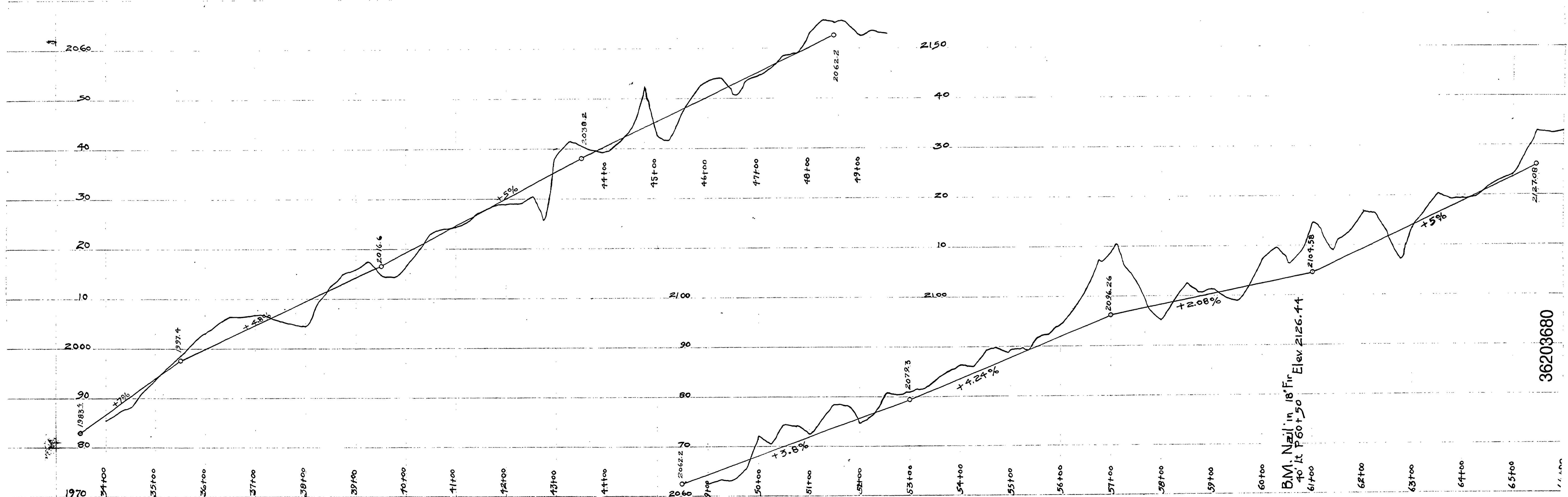
Sec. T. S., R. W.W.M.

Platted from Gov. Field Notes
Office of F. C. Frear
County Roadmaster

HOR. SCALE 1" = 100'
VER. SCALE 1" = 10'



SHEET 12



Road No. 1,

M.P. 36.2 - 36.8

NO DATE SHEET 17 of 25

39

DOUGLAS COUNTY HIGHWAY IMPROVEMENT

Profile and Alignment

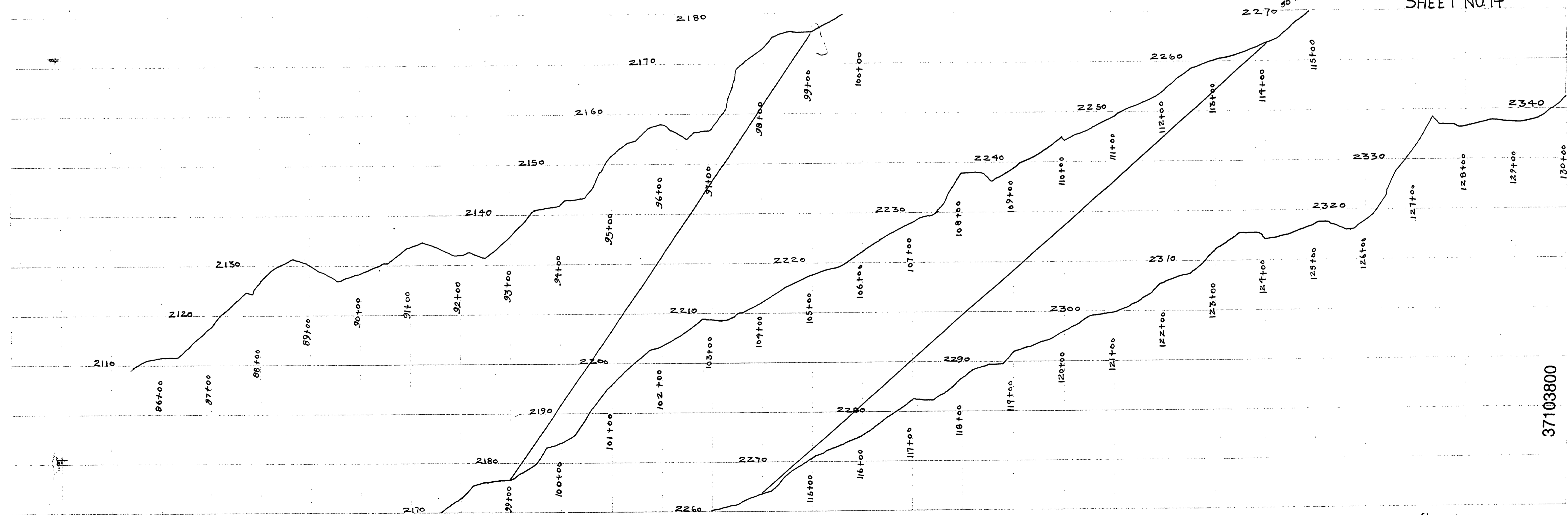
TILLER TRAIL

Section

Sec. T. S. R. W.W.M.

Platted from Gov. Field Notes
Office of F. C. Frear
County Roadmaster

HOR. SCALE 1" = 100'
VER. SCALE 1" = 10'



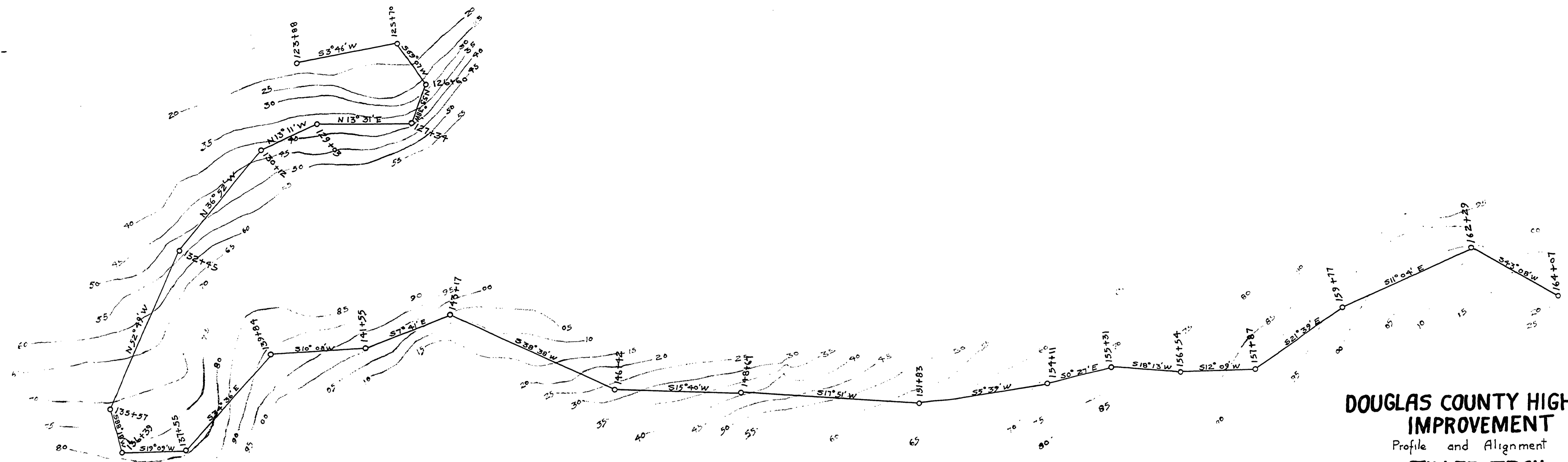
SHEET NO. 14

37103800

Road No. 1.

~ M.P. 37.1 - 38.0 NO DATE Sht. 16 of 25





DOUGLAS COUNTY HIGHWAY IMPROVEMENT

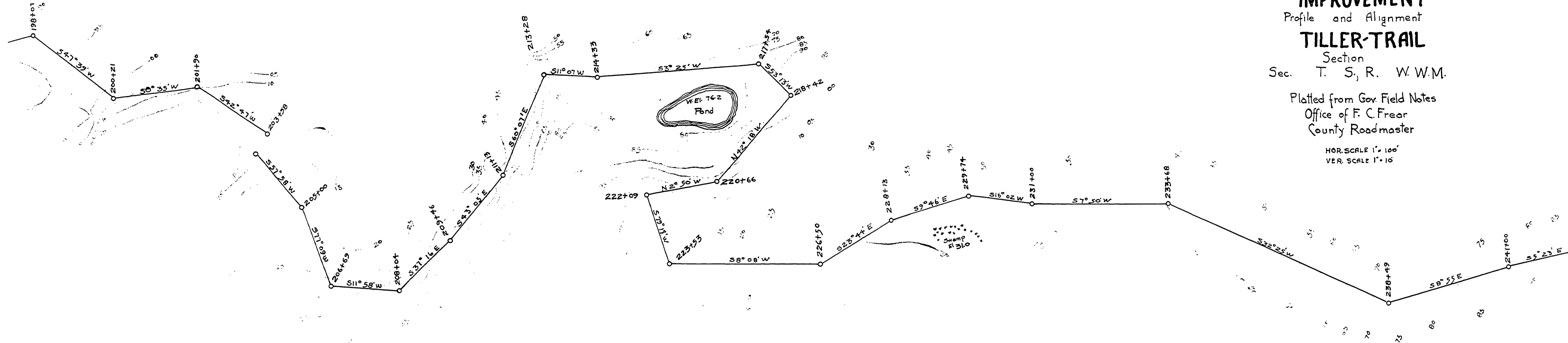
Profile and Alignment

TILLER-TRAIL

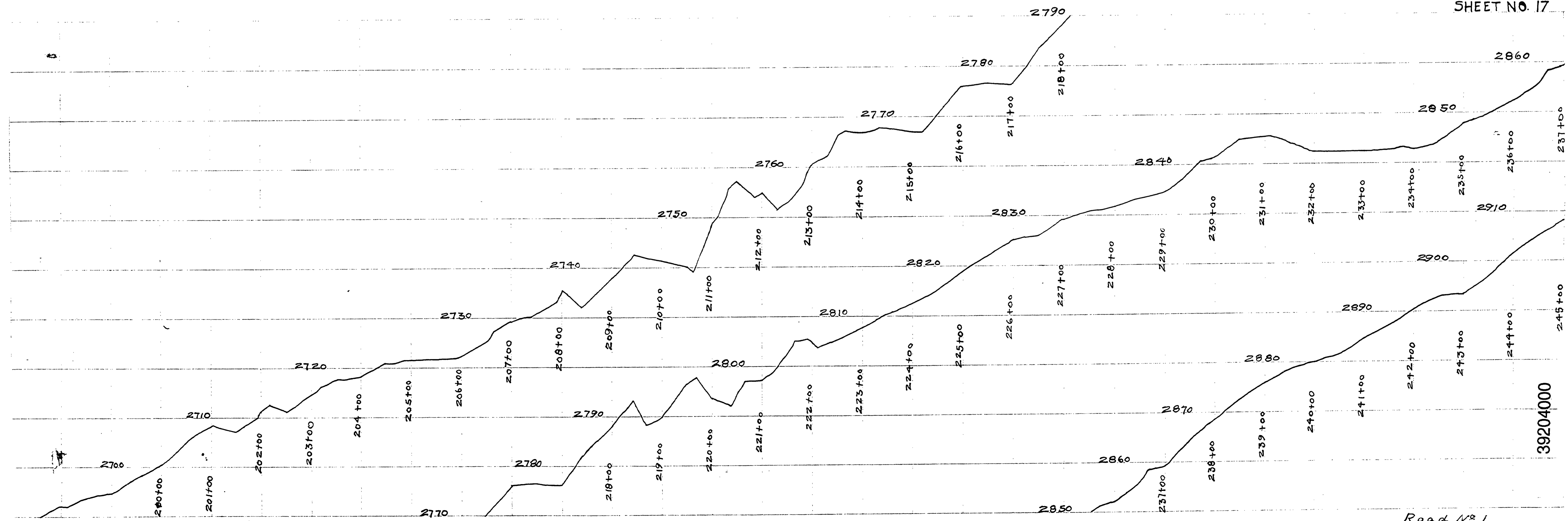
Section
Sec. T. S. R. W.W.M.

Platted from Gov. Field Notes
Office of F. C. Frear
County Roadmaster

HOR. SCALE 1" = 100'
VER. SCALE 1" = 10'




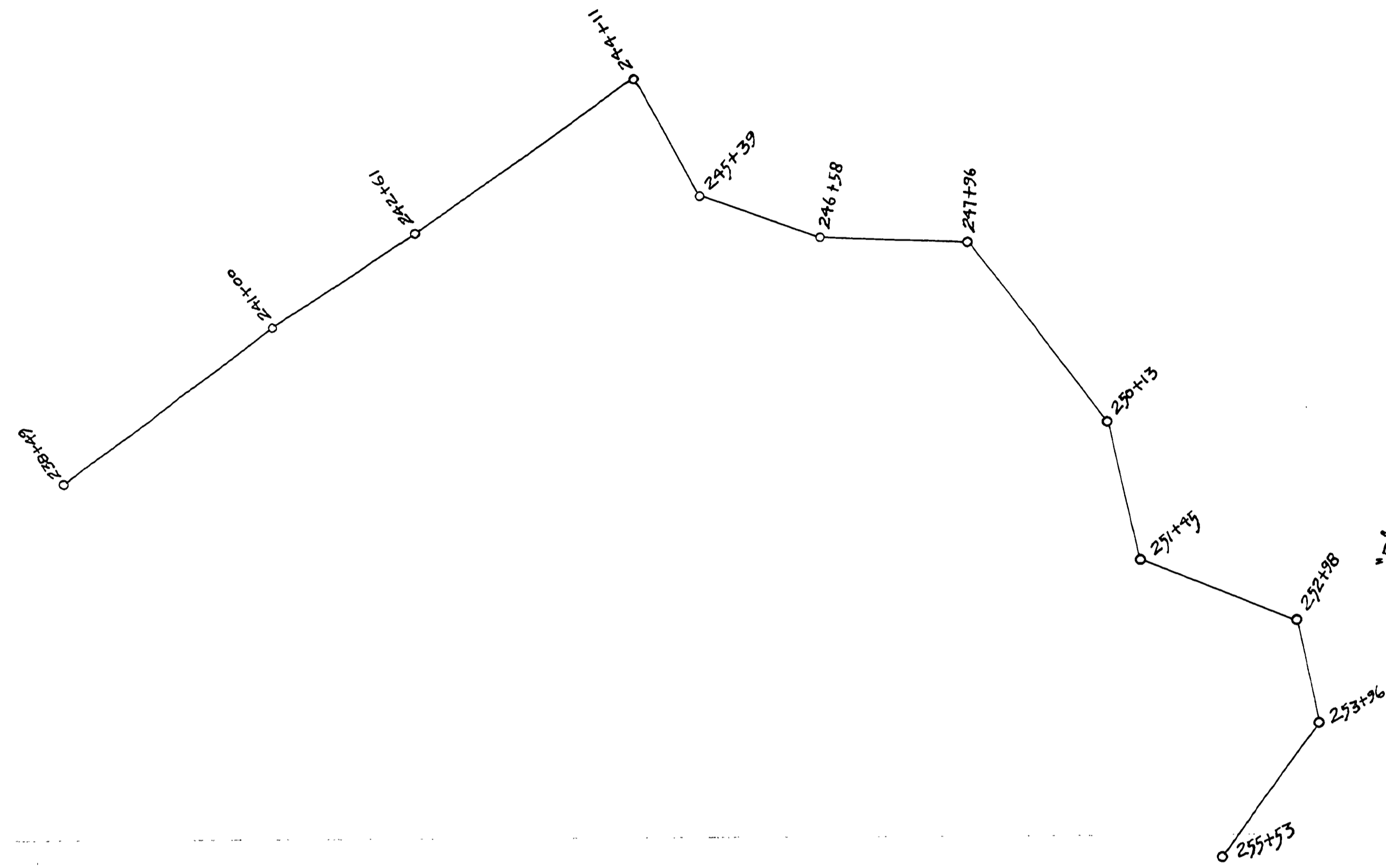
SHEET NO. 17



Road No. 1

44





*P Line Apparently Abandoned Here
 *B Line starts from St. P. 206189 and continues to County Line

DOUGLAS COUNTY HIGHWAY IMPROVEMENT
 Profile and Alignment
TILLER-TRAIL
 Section
 Sec. T. S., R. W.W.M.

Platted from Gov. Field Notes
 Office of F. C. Frear
 County Roadmaster
 HOR. SCALE 1" = 100'
 VER. SCALE 1" = 10'

SHEET NO. 13


40004030

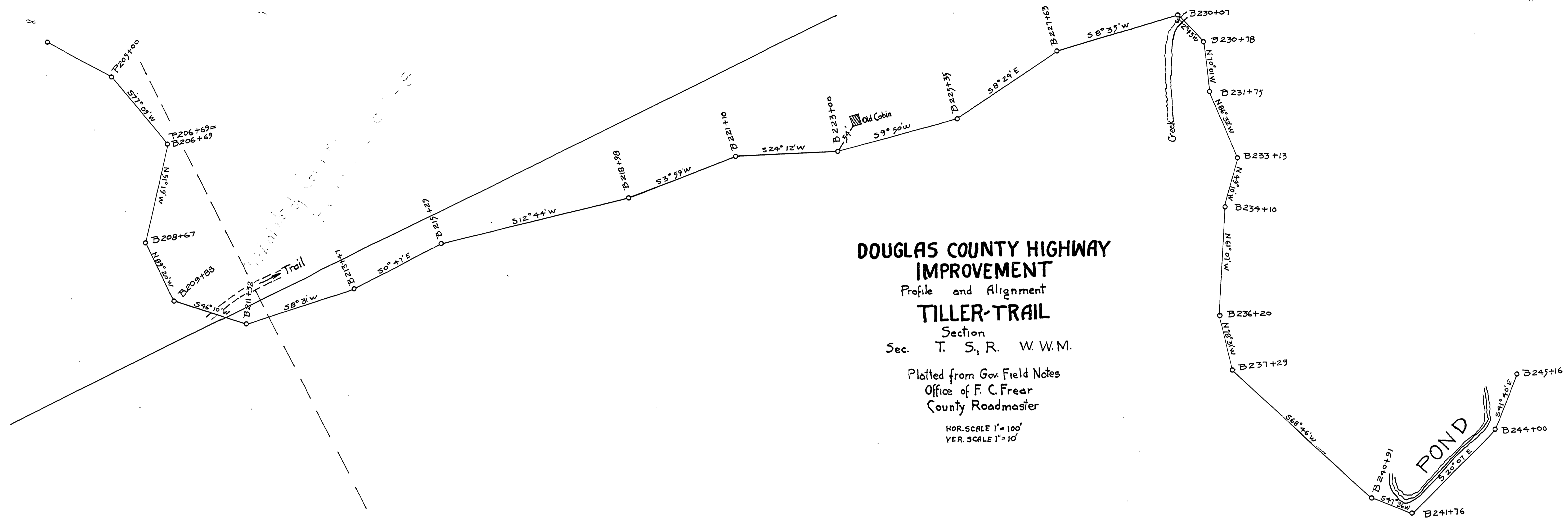
Road No. 1.

~ M.P. 40.0-40.3

NO RATE SH. 20 of 25

AS





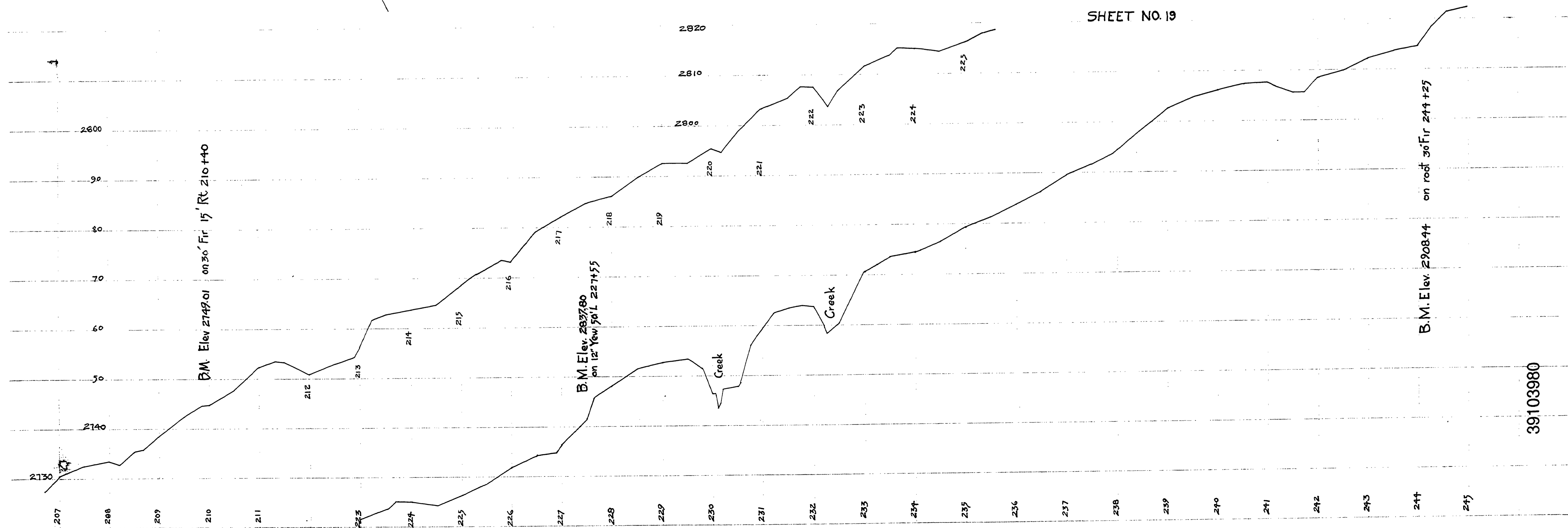
**DOUGLAS COUNTY HIGHWAY
IMPROVEMENT
TILLER-TRAIL**

Section
Sec. T. S., R. W.W.M.

Platted from Gov. Field Notes
Office of F. C. Frear
County Roadmaster

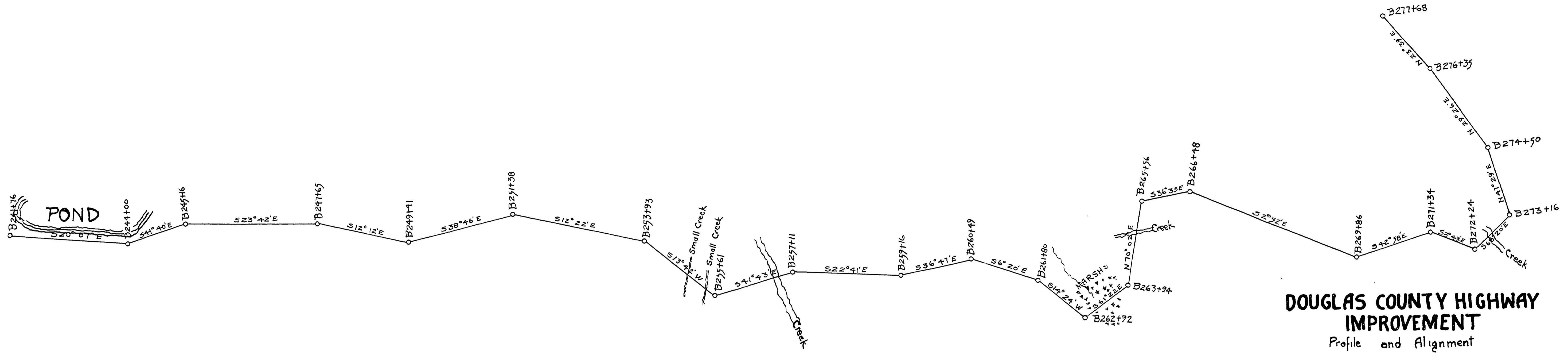
HOR. SCALE 1"=100'
VER. SCALE 1"=10'

SHEET NO. 19



39103980

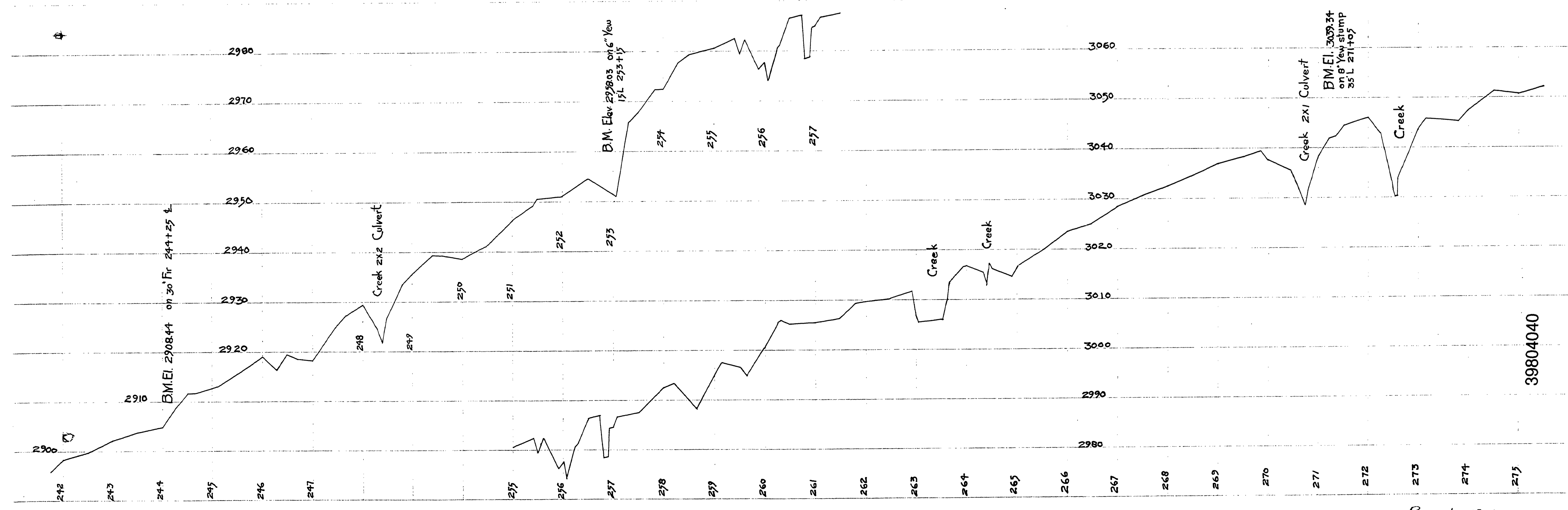
Road No. 1.



**DOUGLAS COUNTY HIGHWAY
IMPROVEMENT**
Profile and Alignment
TILLER-TRAIL
Section
Sec. T. S. R. W. W. M.
Plotted from Gov. Field Notes
Office of F. C. Frear
County Roadmaster

HOR. SCALE 1" = 100'
VER. SCALE 1" = 10'

SHEET NO. 20




~ M.P. 39.8 - 40.4

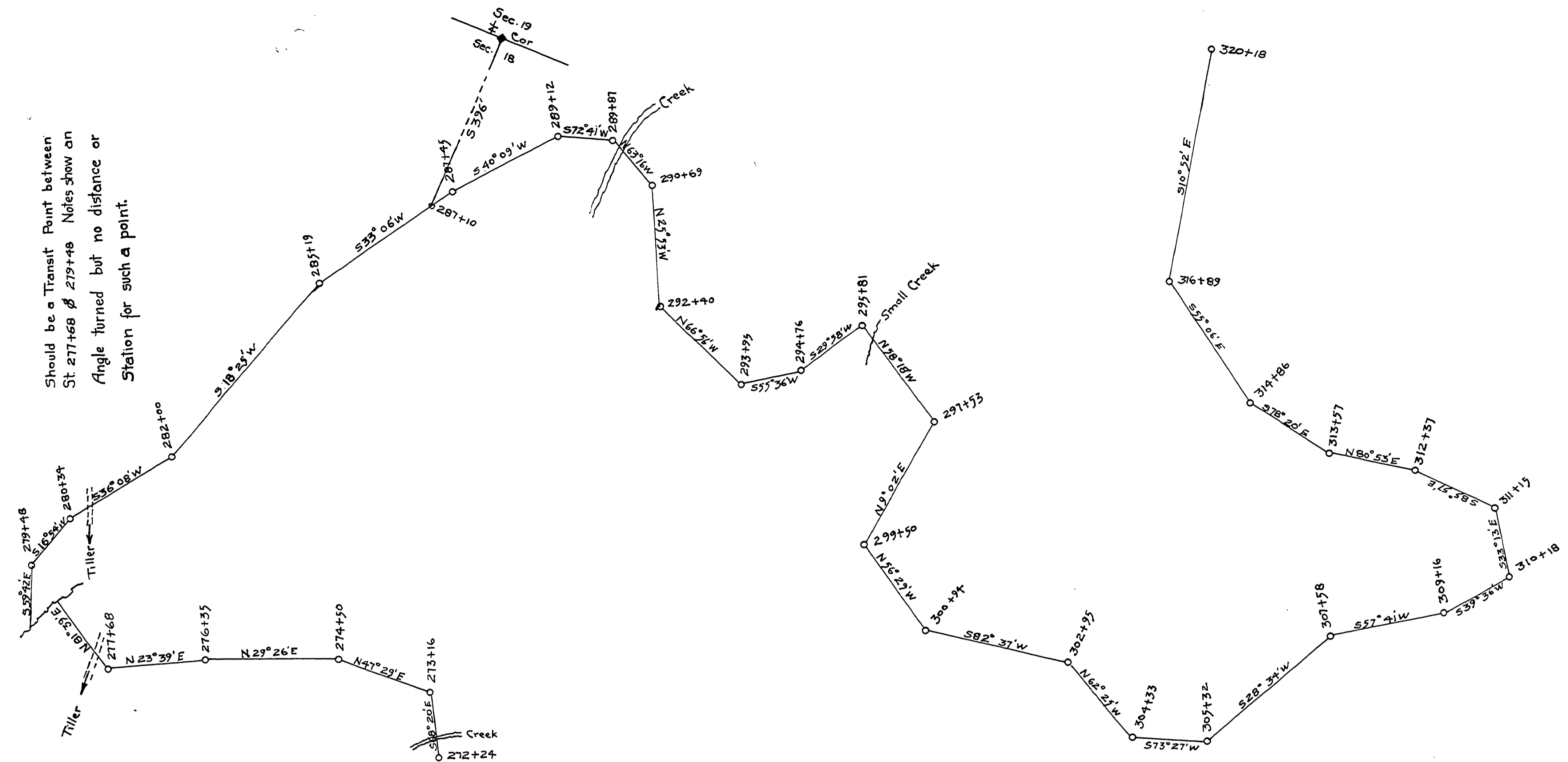
M. DATE Sit 22 of 25

Road No. 1

47



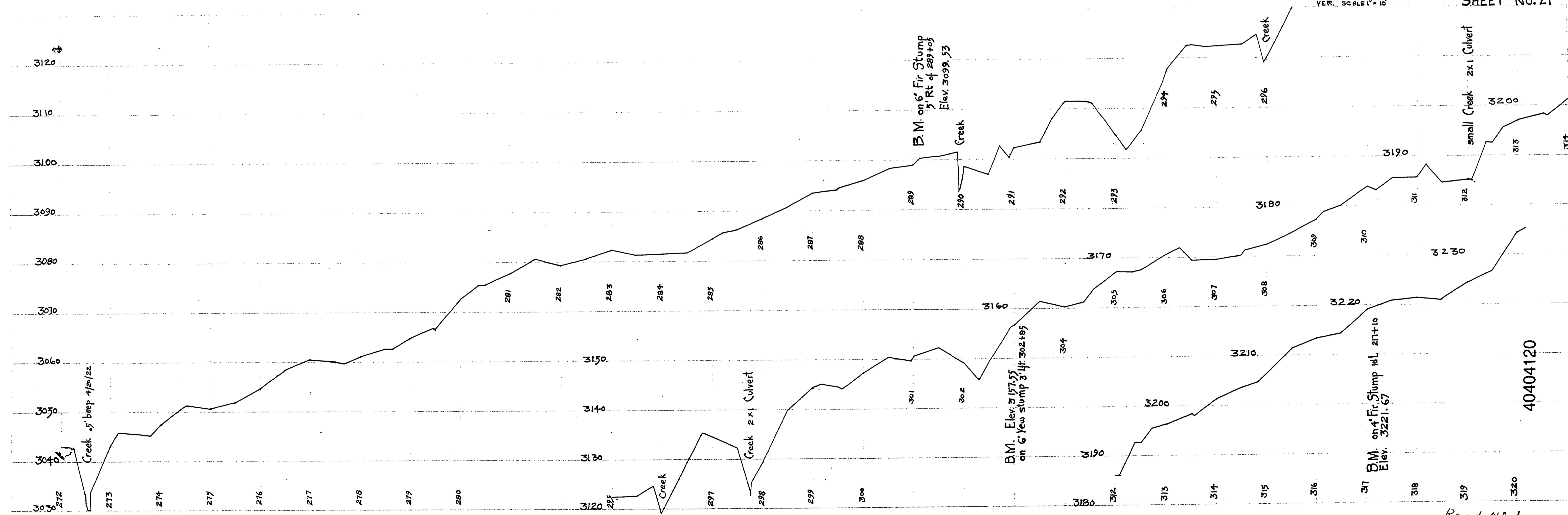
Should be a Transit Point between St. 277+68 & 279+48. Notes show an Angle turned but no distance or Station for such a point.



DOUGLAS COUNTY HIGHWAY IMPROVEMENT
 Profile and Alignment
TILLER TRAIL
 Section
 Sec. T. S., R. W.W.M.
 Platted from Gov. Field Notes
 Office of F. C. Frear
 County Roadmaster

HOR. SCALE 1"=100'
 VER. SCALE 1"=10'

SHEET NO. 21



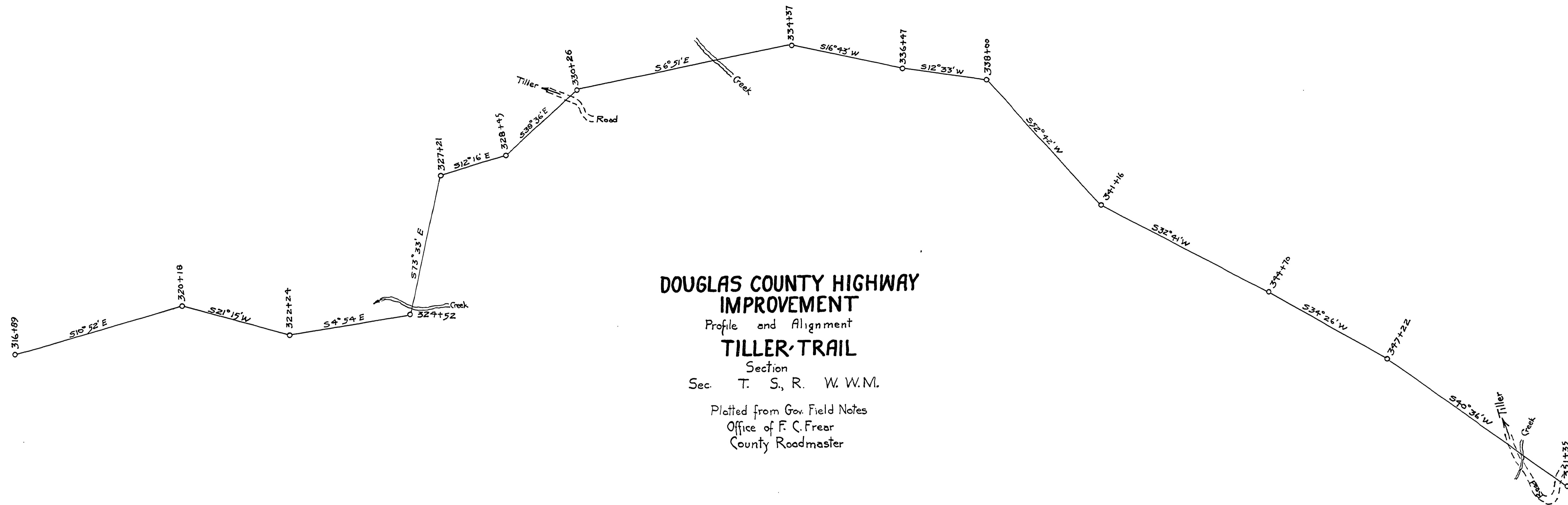
40404120

~M.P. 40.4 - 41.2

Road No. 1

NO DATE sk= 23 of 25

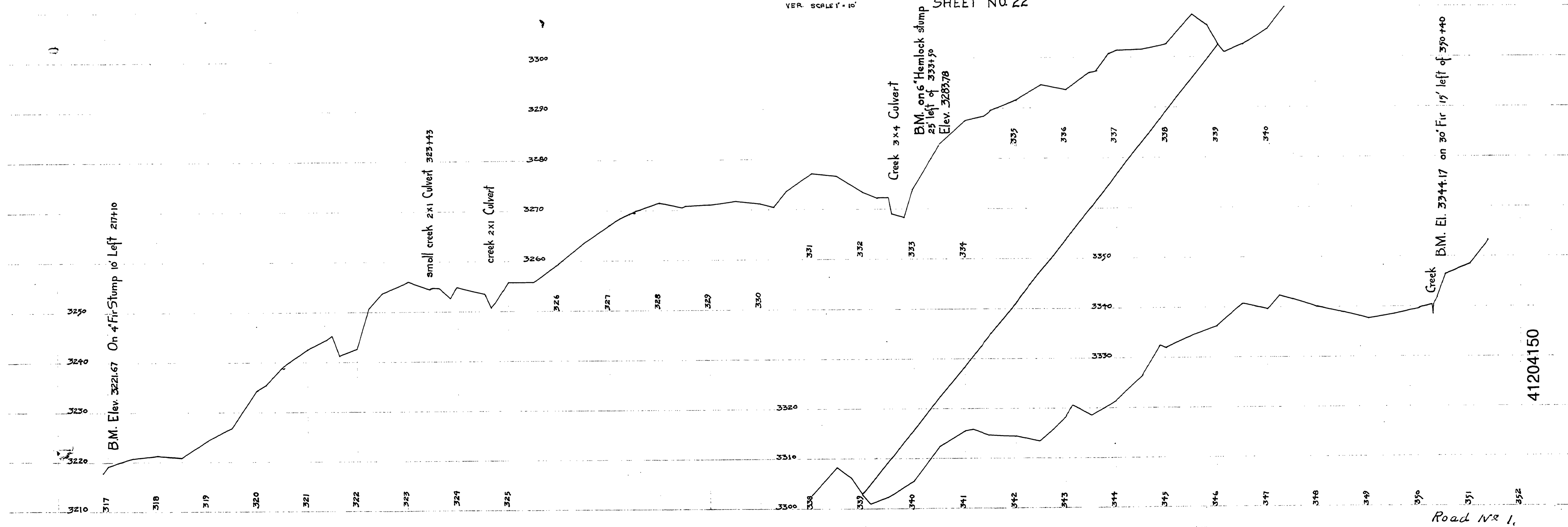
(28)



DOUGLAS COUNTY HIGHWAY IMPROVEMENT
 Profile and Alignment
TILLER TRAIL
 Section
 Sec. T. S., R. W. W.M.
 Platted from Gov. Field Notes
 Office of F. C. Frear
 County Roadmaster

HOR. SCALE 1" = 100'
 VER. SCALE 1" = 10'

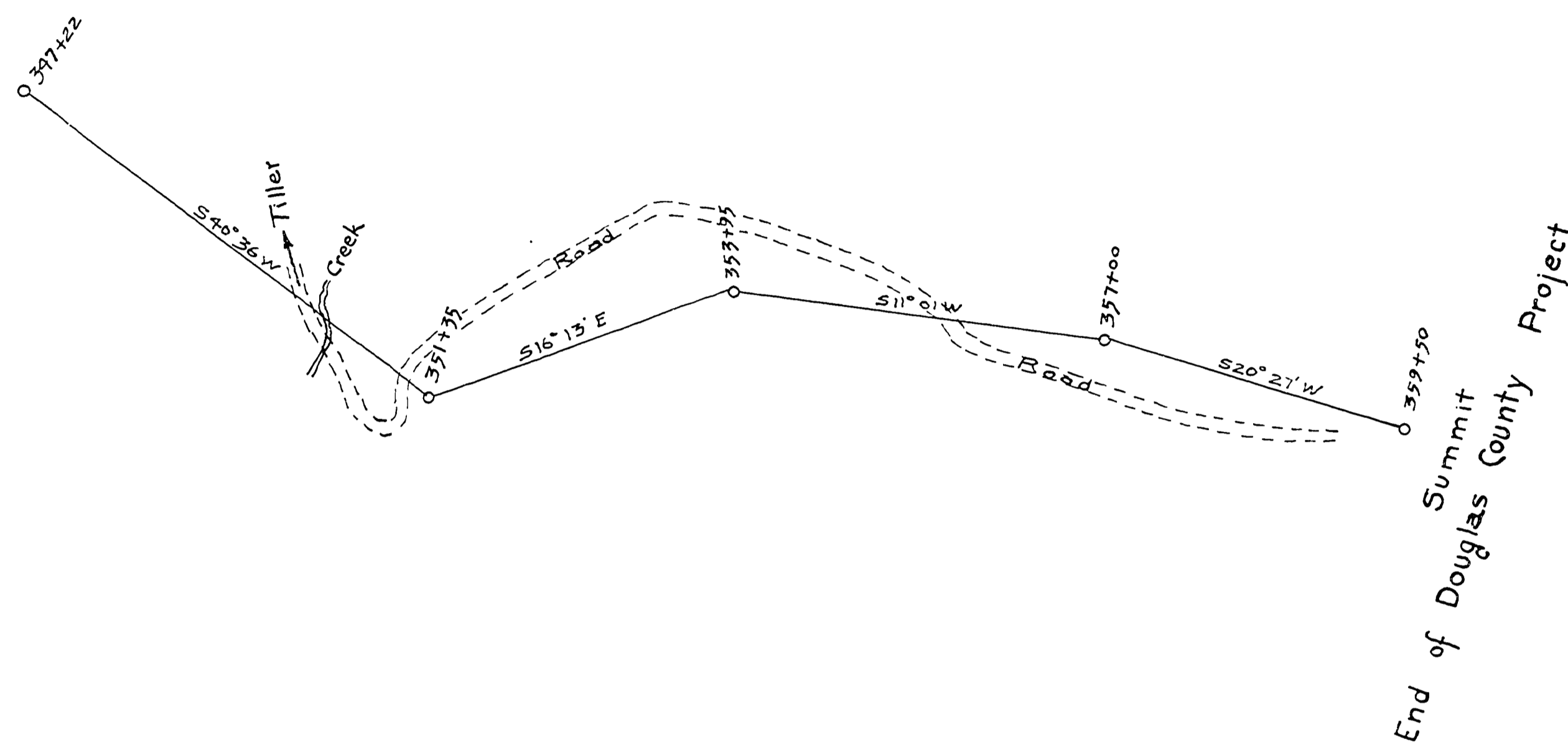
SHEET NO 22



~M.P. 41.2-41.5

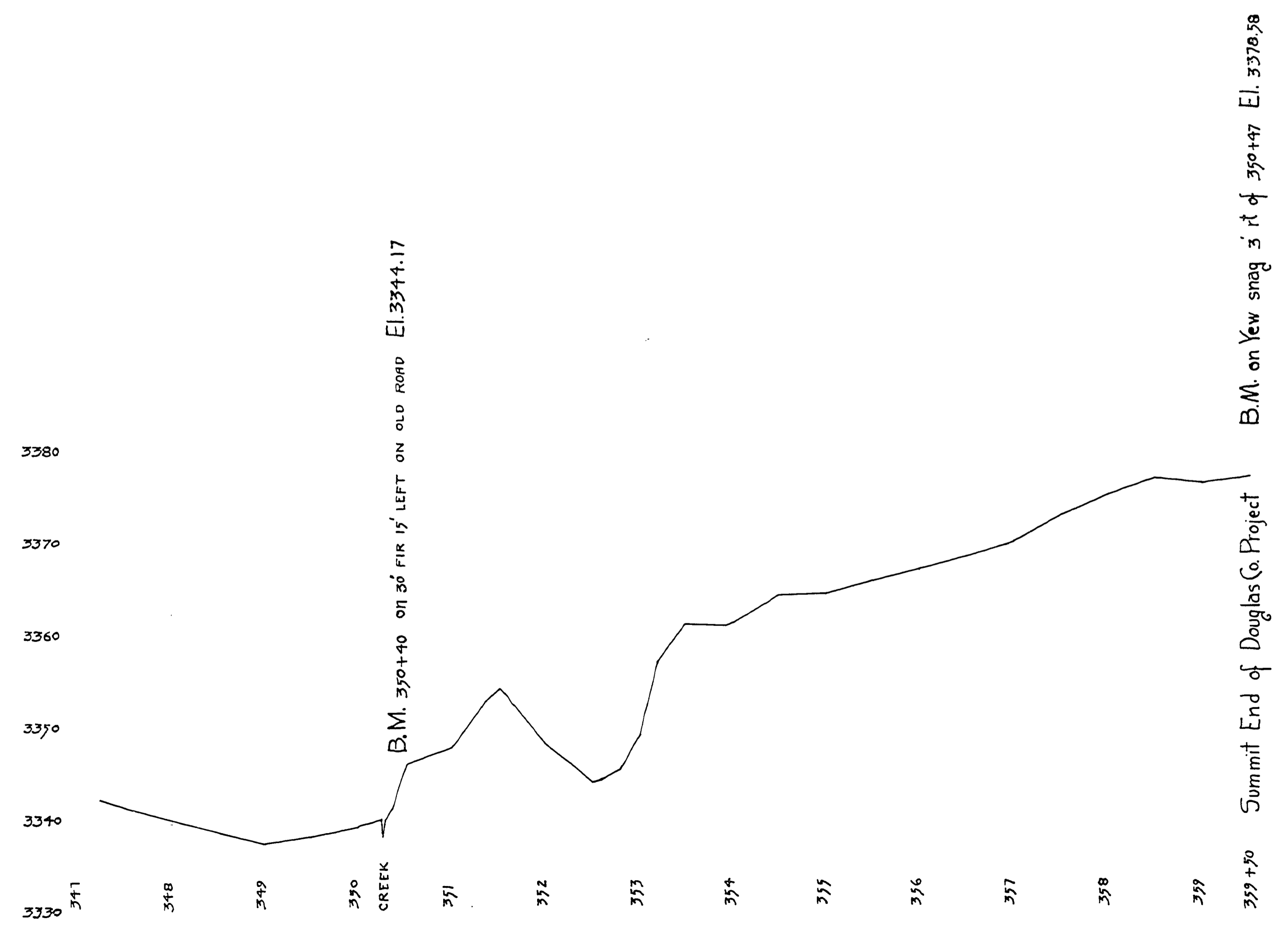
DATE SH. 24 of 25

41204150



DOUGLAS COUNTY HIGHWAY IMPROVEMENT
 Profile and Alignment
TILLER-TRAIL
 Section
 Sec. T. S., R. W.W.M.
 Platted from Gov. Field Notes
 Office of F. C. Frear
 County Roadmaster
 HOR. SCALE 1" = 100'
 VER. SCALE 1" = 10'

SHEET NO. 23



Road No. 1.

41404163