Field Book # 100


100

2) 57.30
28.65
19.20
9.45

1137
703
1840
14720

22
8
126
2
352
148
500
10
5000

John McCormick

4000
3074
9.26

L. D. Gregory

250) 10000 (4
1000
0000

3008
1582
2) 14.26
713
2285
3750
11425
15995
6855
56875

250
400
100000



```
      100 | 316
  3 ) 9
 61 ) 100
       61
626 ) 3900
      3756
       144
```

```
      316
      316
     1896
    316
   948
  9.9856
```

```
      31633
      31633
      94899
    94899
  189798
  31633
 94899
1000646689
```

6	5	4	3	2	1
7	8	9	10	11	12
18	17	16	15	14	13
19	20	21	22	23	24
30	29	28	27	26	25
31	32	33	34	35	36

1894	Index	Page
July 13	B. Attenburg & Ash	3
" 26	J. Barnes Dillard	7
Aug 10	J. Overstreet & Pickett	9
" 10	W. Stock	10
" 11	E L Loveless	12
" 22	J M Hudson	13
" 25	C H Fisher	15
" 26	J J Singleton & Howard	17
Sep 7	J J Singleton	19 & 23
Oct 8	H Sanders	23 & 25
Nov 1	A M Stanton	26
" 6&7	Beggs Estate	27 & 28
Nov 12	A Rose	29 & 30
" 13	S Abrahams	31 & 32
" 15	Jess Perry	33
" 16	Andrew & Sid Jaynes	36
Dec 3	Karl Kinnard	44
" 5	S M Blanscett	47

Index cont

		Pages
Dec 12	Ed Wenever	48 to 56
" 19 & 22	A H Brown & other	59 " 68
" 27	Emma Howard	69
" 31	John Hall	70
1895 Jan 2	M D Briggs	71 72 & 73 & 74
" 21	Jeff Green	75 & 76
Feb 18	Isaac Bayle & Worley	78
" 19	W Ramsey	82
" 19	F D Werley Road	84
" 22	G W Puckett	86
" 28	M D Briggs	87
Mar 8	E P Anderson	90
Apr 24	D C Courtney mine	94
" 25	Purdy Brothers	97
May 20	David Fate	100
" 28	Road from Riddle to Myrtle Creek	105
" 30	John Hall	115

		Page
June 4	John Hall	120
June 7	W Loven & Hinkle	124
" 19	J H Miler	130
" 24	John Giens & other	138 - 146
July 9	Quartz & Conner & other	147 -
" 16	Rio & McClin	

Cor to Sec 29. 30. 31 & 32

T. 30 S. R. 5 W.

B Oak 10 in dia N 5° W 12 lks

" " 15 " " S 65° W 70 "

" " 12 " " S 75° E. 145 "

" " 4 " " N 72° E. 80 "

Van 18° 15' E.

B Oak 14 in dia N 75° E 40 lks

N 89° 25' E. on true line bet 30 & 31

41.00 Stream 15 lks wide N W.

42.60 Set 1/4 S post from which

Balm 8 in dia 6 N 77° W 44

" 20 " " S 55° W 75

82.60 to Sec cor

North Bet Sec 29 & 30 - Van 18° 15' E

10.30 B Oak 20 in dia

40.00 Set post - from which

B Oak 30 in dia N 21° W 42

Survey made for
Butler Atterberg &
Lewis A. & Mae Williams
July 13th 1894
Beginning at cor to sec
29.30.31 & 32. T 30 S. R. 5 W
Thence — Var 19° E
South 11.87 ch set angle
post on East side of
County Road
Thence from sec cor
above State
North 20.00 ch to post
Thence
West 22.00 ch set hemp pear
post
North 10.53 ch intersect
North bdy of Tell
Claim at N.E. cor

of N. E. cor
Thence from N E
cor run West
W 27.63 ch intersect E
Bdd of Co Road
set post from whe
S. W. cor H Wright barn
bears N 16° E. 39 lks
S 42½° E 13.65
" 73° E 4.65
" 82½° E 11.65
" 57° " 4.50
" 65¾ " 4.19
" 31½ " 13.82
" 18¾ " 3.95
" 43° " 5.50
" 34¾ " 3.85

S 49° E 3.85 ch intersect
Stake Set at a point
11.87 ch South of
Starting point
Contains 65.05 acres

From Lew Ash &
Ida ash of James McWilliam to Butler
Atterberg & Mary
E Attebury
Consideration $220.—

S 89° 57½ W on S bdy of Sec 35 T 28 S R 6 W
40.00 Set gr post - from which
Y Oak 9 in dia b N 13½° E 306
" " 26 " " S 72½ E 296
79.10 Set Meander post - from whe
Balm 10 in dia S 19 W 300
" 20 " N 5° E 157
80.00 Cor to Sec 2. 3. 34 & 35 -
is in River

S 89 57½ W on S bdy Sec 34
2.79 leave river Set Meander post
Fir 16 in dia S 42° W 90
W Oak 6 " " N 14° E 50
8.00 Top of hill
34.50 High point Cow creek Mountain
bears S 22° W
40.00 Set gr post - from which
W Oak 14 in dia N 26° E 142

W Oak 15 in dia S 47° E 115 –
R Phips House S 59° W 4 ch

Survey made for J Dillard
North bet Secs 34 & 35
Begin at meander part S bed of
Sec 34 Thence N 18° E 8.93 ch
to line on Right bank of R
Lat 849 – dept 276,
849 Set meander part on left bank
Maple 12 in dia N 33° E 27 lks
Y Oak 10 " " S 10½° E 87 "
80.00 Set set part cor to Secs 26, 27, 34 & 35
W Oak 12 in dia N 83¾° W 445 –
Y " 12 " " S 57¾° W 361 "
" " 12 " S 3¾° E 520 "
no tree near in Sec 36

East on true line bet 26 & 35 –
80,36 intersect at Cor

N 89° 25' W on true line bet Sec 13 & 24
T 30 S R 6 W – Var 18° E
40.28 Set qr Sec part no tree near

Cor to Secs 13, 18, 19, & 24
B Oak 20 in dia S 40° E 2.00 lks
" " 10 " " N 62° E 264 "
" " 10 " " S 09° W 4.75 –
" " 12 " " N 85° W .50

Copy Orig Notes

qr part above bears from
a B Oak 18 in dia a B.T. for
Vandenbosch N.E. cor
Bears East 15.57 ch & S 1.81 ch
& B Oak 8 in dia bears E 15.90 & S 1.20 ch

Survey made
August 10th 1894
for James Overstreet
& James Pickett
Begin at cor to
Sec 10. 11. 14 & 15
T 31 S R 5 W.
Var 15½° E

N 20,00 ch set post for
Fin 12 in ac S 5½° E 8 lb
L Oak 8 in N 14° W 6 lb
Thence

E 20,00 ch set post from whence
L Oak 10 in N 9° E 20 lb
Laurel 10 S 78° E 38

East 13,00 ch Canon Creek
20,00 set post from whence
Fin 30 in ac S 22° E 41 lb
Laurel 10 in S 81° W 46 "

Survey made Aug
10th 1894 for
W Stock
Beginning at cor
to Sec 1. 2. 11 & 12
T 31 S R 5 W.

N 20,00 ch set post for
Laurel 4 in ac N 11° W 35
" 4 " S 21 W 21
Thence

W 20,00 ch
Thence

N 20,00 ch
Thence

W 7,00
Thence

N 45° W 19,20
Thence

W 10,00

Thence
N 45° W 9.45 ch Set post
Fir 4 in dia N 67 E 24
Bringing the N.W. cor
of the S.E. 1/4 of N.W.
1/4 of Sec 2 T 31 S R 5 W

Survey Made Aug 11
1894 for E S Goodridge
Begining at the
S.W. cor of the N.E.
1/4 of the S.E. 1/4 of
Sec 11. T 31 S R 5 W
Thence — Var 19½° E
N 45° E. 28.30. to N.E. Co of
of the N.W. 1/4 of the
S.E. 1/4 Set post
from which
Fir 10 in dia N 27° W 20
" 6 " " S 50° E 23
Thence
North 1.00 cm pickett fence
9.45 " " "
10.00 Can Creek just
below dam

N 20.00 Set post-free
Fir 10 in dia N 69½° E 21 lk

Survey made for
James M Hudson Aug 22
1894.
Beginning at the N.E.
corner of James A Clark
Donation Cl No 40
T 29. S R 6 W. from which
B Oak 18 in dia S 45 W 97 lks
Thence var 19½° E.
on a north boundary of
Cl No 40.
West 30.08 to the inner cor of "L"
from which
B Oak 24 in dia S 45° E 2.91 lk
Thence following the cor
Road

S 14° E 19.50 on center of county Road
" 14¾ " 10.50 "
" 17°45' " 8.80 "
East 15.82 on S bdy to S E.
corner from cor
W Oak 8 in dia N 10 W 2.12
Thence
North 37.50 ch on E bdy to
place of begin
Cont 97.75/100 acres

182

E boundary line
ranges N 26°15' E.

Survey made for
C. H. Fishes Aug 25-94
Beginning at a point
from which the
S. E. Corner of the
One acre tract of
land Sold by Sarah
Owens to N. E. Owens
as recorded in Book
13 page 592
Bears S 63°15' E. 164 feet
Thence — Var 19½° E
N 26¼ E. 157½ feet to fine
on S bdy of Chicken lot
182 feet East boundy
of Sol Abrahms lot —
Thence
N 63¾ W. 31 feet to bluff
Bank on S Umpqua
River

Thence S 63° W. 225
feet to the S bdy line
of the Acre lot on
W bdy line of Oak
Street at the Man
hole of Discharge
Sewer pipe
Thence
S 63°15' E 162¾ feet to the
place of beginning

Survey made for
T J Singleton &
Mrs Emma Howard
Aug 26th 1894
Beginning at a point
33 links East of the
inner cor of A Rose
Donation cl No 39
T. 27. S R. 5 W.
Thence N 27°30' W, 40 feet
Thence S 72° E.

Qr post bet Secs
3 & 34. T 26 & 27 S R 4 W
B Oak 6 in dia S 75° W, 195 285
W " 15 " " N 10 E. 96
N 89°57' E. Var 17°35' E.

South on true line bet Secs
2 & 3. Var 17°30' E.
40.70 Set 1/4 S cor - from which
B Oak 18 in dia S 85° E 66 lk
" " 8 " " S 5° W 9 "

Quart post bet 34 & 35
T 26 S R 4 W
B Oak 15 in dia S 1° E 232
W " 12 " " N 83° E. 278
Singleton house N 55° E

22.00
14.45
36.45

4000
3645
355

Survey made for T J Singleton Sep 7th 1894
Beginning at quarter cor bet Secs 3 & 34 T 26 & 27 S.R. 4 W. - Var 18° E.
Thence
West 2000 ch
Thence
South 36.45 to S & E bound of County Road
Thence
N 30° E. 8.94 ch
Thence
N 60½ E 18.66 to B. Oak 8 in dia used as Sate post
Thence
S 79° E at 24.75 ch B Oak 20 in dia
" 40.10 ch intersect East boundary of Sec 3.

20,00
8 85
11,15

Thence
South 13.46 ch to the 1/4 S cor set post as per O. BT.

Thence from 1/4 S Cor as established by the Original BT on line bet Secs 34 & 35 T 26, S, R, 4 W.
Var 18°00 E
Thence
South 11.15 ch to an angle
Thence
S 66¼ E 21.97 ch to intersection of the N E corner of the S.W. 1/4 of the S.W. 1/4 of Sec 35 T 26 S R 4 W
Thence from angle pos

N 70° W, 11.87, ch to angle
Thence
North 3.50 ch to angle
Thence
N 45½ W, 11.00 ch
Thence
N 38° W. 3.00.
Thence
N 40½ W, 15.37 ch intersect
North bound
W R Singleton donation
Claim

4000
3973
27

North bet secs 15 & 16
Var 18° 25' E.
40.00 Set pr sec post from which
Y Oak 30 in dia bs N 48° 24' E 75.3
Made trench no other tree near
52.83 Set meander post on L Bank R,
an Ash 15 in S 65° W. 16 lks
Thorn 6 in S 13° E. 18 "
58.44 Set me post on R bank R
Y Oak 18 in N 46° E 28 lks
" " 6 " N 33° W. 81 "
80.00 Set cor to secs 9. 10. 15 & 16
Top of Conical rock 4 feet base 3 feet
high bears N 12½° E 109 lk
Var 18° 05' E
N 89° 49' W. on true line bet secs 10 & 15
39.73 ch set post from which
East point of Rock 3 & 6 feet base
3 feet high bears S 73¾ W. 296

Survey made for
H. Landers Oct 8th 1894
Beginning at a Stake
on West boundary of
Countys Road from
which a Well bears
S 88° W, 31 lbs
Thence along West
boundary of Co Rmetn,
including a Rale fence
in the Survey.
S 40° W, 13.20 ch to N E cor of
10 acrs lot sold to
Melvin Clark
Thence
N 64¼ W, 12.88 ch to N W cor
of Melvin Clark
lot
Thence

N 40° E 13.20 ch Set post
which quarter post
between Secs 10 & 15
T 28 S R 6 W bears
N 18½ W, 14.19 ch
Thence
S 64¼° E. 12.88 ch to the place
of beginning
Containing

```
  12.88
  13.20
 25760
 3864
1288
17.00160
```

Geo W. Winston &
Susan A Winston
Consideration $1.00

S 51° E

30.50
20.92
2) 9.58
4.76

Survey made for
H Sanders Oct 8 1894
Beginning at cor
to Secs 9. 10. 15 & 16. T 28
S. R. 6 W — Var 19°35' E.
Thence
South 20.92 ch to Right-bank
of S Umpqua R.
Thence
S 51° E 7.64 ch to W Oak 24 in
Thence
S 43°35' E 6.57 ch
Thence
N 1½° E 30.50 ch set Rock 4 x 10
+ 12 in
Thence
N 89°49' W 11.33 ch to the place
of Beginning
Cont 27.95 acres

Survey made for
A W Stanton Nov 1-94
made for ditch and
tiling beginning
at point in road
ditch Stake no 1
is 13 in cut
thence set Stake at
rail fence with
11 in cut

Survey made for
the ~~Estate~~ Boggess Estate
T.R. Sheridan Administrator
Nov 6.7 1894
Beginning at the S.E.
corner of the Jess N
Barber Donation Cl
Norm 43. T28 S.R.5 W.
Sec 1.
Thence _ Var 19½° E.
S 38½ E. 20.50 ch Set post for
S.E. Cor of Floyd Boggess
and S.W. Cor of M Davis
division of the farming
land
Thence
S 89° 45' E 24.50 ch Set post for
N.E. Cor of B farming
land and N.W. Cor

of D. farming land
Thence
S 07° E. 29.04 ch Set post from
B Oak 20 in dia S 50° E 19 ch
Laurel 20 " " N 16½ E. 54 ch
Thence
S 89° 45' E 44.31

140
80
220

231
50
18
299

Survey made for
A. Rose Nov 12 1894
Beginning at a point
from which the N.E. cor
of Block No 76. of 4th
Section of Rose 3d addition
to the City of Roseburg
and the said corner on
the coors line of Woodard
& Stephens Street
bears N 28° E 20 feet or 30⅔ lbs
and N 62° W 60 feet or 90.9 lbs
Thence S 62° E 177 feet or 268 lbs
out + ~~Thence N 28° E 80 feet 121¼ lbs~~
~~Thence S 62° E 70 feet 106.4 lbs~~
Thence N 28° E 2,20 (80 ...) 3,338 lbs
Thence S 62° E 3,00 (299) 4 5-4 "
~~Thence N 28° E 80 " 121¼~~ "
~~Thence S 62° E 60 " 90.9~~

650
330
320

Thence ~~N 28° E 100 feet or 151½ lbs~~
" ~~S 62° E 60 " " 90.9~~ "
" S 38° W ~~244~~ 61 " " ~~369⅔~~ 92½ "
" S 28° W 81 " " 123 "
" S 62° E 214 " " 324¼ "
" S 18° W (56) (58) " " ~~75~~ 85 "
" N ~~70°~~ 67½ W 102 " " 154½ "
" S 20° W 160 " " 242¼
" ~~S 18° W 80~~ 21½
" S 13° W 182 21½ 246
" S 72° E 134 203
" S 9½ W 3.20 4.85
" N 58½ W 8 62 13.06 Chord Sketch N 3½ E.
" N 28° E 548½ 8.31 to place of
Beginning Cont 11 $\frac{54}{100}$ acres

Survey for
S. Abraham Nov 15 —
th 1594.
Beginning at the S E
Corner of the N E 1/4 of
the N W 1/4 of Sec 4. T 33 S R
6 W — Var 20° E
Thence West 20.00 ch
to the S W Cor of the
above described 40. acre
tract
Thence N 73½° W 6.00 ch
to a Yew Stump 4 feet
high on right bank
of Mill creek
Thence N 26¼° E 3.94 ch
to the right of way of
C R. tract being 100
feet

Thence N 84¼° E. 4.00 ch
to a point along the
right of way 100 feet
from center of R R tract
Thence South 5.62
to, Stake Set for
S, W, Corner of the N E
1/4 of the S. W 1/4 of Sec
4. T 33, S, R, 6 W
Containing

South bdy of T32SR6W
beginning at 1/4 cor on
South bdy of Sec 33 from
Ash 12 in dia b S49°E. 15 lbs
" 14 " " S34°W. 78 "

West

42.00 Stream 10 lbs wide c N
43.79 W Fir 28 in
44.50 Intersect South bend of creek
45.75 Stream 10 lbs wide c N W.
48.50 Same S W
51.00 "
52.00 Leave same
53.50 one ch North to Coco creek
57.50 offset 150 South
76.70 regain line
80.00 Set post cor to Secs 4 & 5
Vine Maple 5 in S33°W 19 lbs
R Fir 7 in S 19°E 36 lbs

North bet Sec 32 & 33 T32SR6W
48 Fir 10 in dia
3.75 Left bank of Coco creek
20.00 East bend of " "
23.40 Leave " "
40.00 Set qur post from which
W Oak 20 in dia N 83°W. 353 lbs
" " 18 " " N 40°E 170 "

North bet Secs 33 & 34
10.40 Left bank of Coco creek
11.38 Right " " " "
13.86 Yellow Pine 24 in dia
40.00 Set qr Sec post from which
B Oak 15 in N 13°W 250 lbs
W " 14 " S 05°E 235 "

Survey for Jess Duey
Nov 15th 1894
Beginning at cor to
Secs 32 & 33, T 32 S R 6 W
Thence
East 3,13 ch cor to Secs
4 & 5 T 33 S R 6 W
40,00 ch Set 1/4 S post for
S bdy of Sec 33

North bet Secs 35 & 36
T 32 S R 6 W,
40,00 ch Set 1/4 S post from
Laurel 4 in dia S 60° W 7 lb
" 4 " " N 58° E. 3 "
49,50 East branch of Cow creek
67,00 Right Bank " "
71,66 Left " " "
80,00 Set cor to Secs 25, 26, 35 & 36
B Oak 6 in dia N 23½ E. 130
W " 20 S 61° W 509
Ash 6 S 21° E 464

North bet Secs 34 & 35
40,00 Set 1/4 S cor from which
W Oak 12 in dia N 75° W 112
Pine 10 in dia N 52° E 461
80,00 Set cor to Secs 26, 27, 34 & 35
An Oak 12 in S 61° W 115

2 ac) 18490 (9.24
18000
4900
4000
900

An Oak 13 in S 40° E 93 ft
" " 15 " N 85° W 125
" " 14 " N 69° E 96

N 85° 57' W on true line bet Sec 26 & 35
15.50 Road
39.61 set 1/4 post cor to sec
W Oak 10 in dia S 62° W 237 ft
" " 8 " " N 30° W 445 "

6.66
2200
13 3 2 00
133 2
14.6 5 2 00
47 6 3 00
19.4 1 5 00

433
2200
8 6 6 00
866
795 2 6 00
77 6 3 00

433
66
2598
2598
28578
464
7.49

Survey made Nov 16 - 1894 for Andrew & Sidney Jaques.
Beginning at que port on line bet Sec 26 & 35
T 32 S R 6 W Var 19°
Var 20° E

South 7.19 ch
West 2.50 " to N.E. cor of Road cl 38
Thence
South 12.30 ch to inner cor of cl 38
Thence
East 22.50 ch to N.E. cor of cl 38
Thence
South 33.00 ch to S.E. cor of cl 38

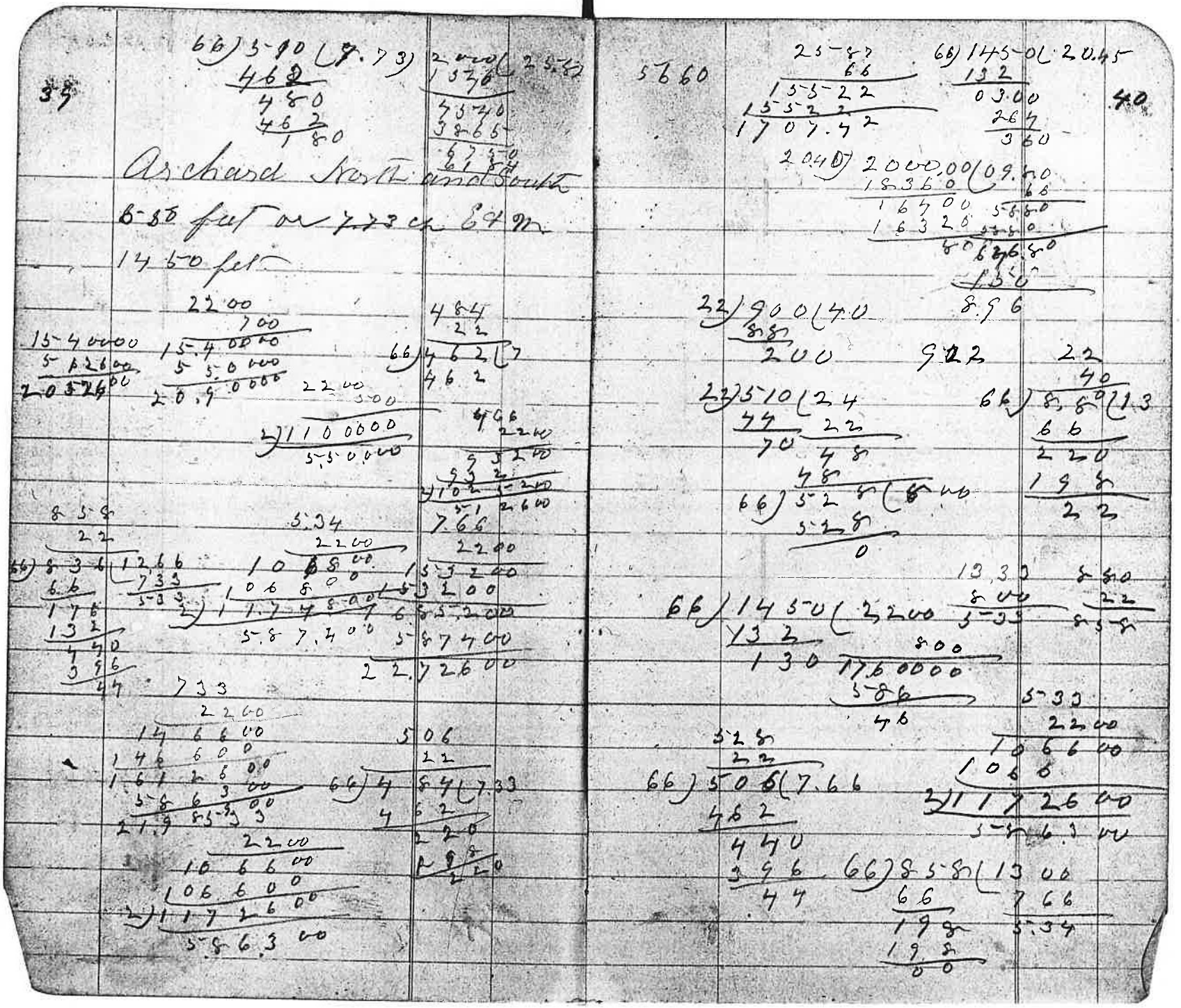

```
   50.6
     42
66) 464 (7.03
    462
     200

   7.03
     22.00
  140600
  1406
  1546600
   476300
  20.22900

66) 750 (11.37
    66      703
    90      434
    66
    240
    198
     420
```



```
510
464
 46
```

1st

Briggs archard
N & S. East end 464 feet
or 7.03 ch East & W. N side
14.50 feet or 22.00 ch
N & S West end 7.50 feet
or 11.37 ch
with trees 22 feet
apart, Cont 20. acres

2d

N & S line East end
480 feet or 7.27 ch
East & West line North
Side 1450 feet or 22.00
ch N & S. West end
912 feet or 13.81 ch
Cont 23.$\frac{19}{100}$ acres

N89°33'E Quarter cor bet Sec 19 & 30
42.20 T 30 S.R 5 W. Var 18°30' E.
Laurel 4 in dia S 40 W. 60 lks
" 4 " " N 60° E. 22 "

4000 cor to Sec 19.20.29 & 30
Black 4 in S 20° E. 30 lks
Laurel 18 " N 80° E 60 "
" 15 " N 5° W. 42 "
Map 6 S 70 W. 40 "

19.10
9.71
9.39

Survey for Baral Rimmel Dec 3 94
Beginning at quarter corner bet Secs 19 & 20
T 30 S.R. 5 W.
Var 19½ E.
Thence
S 89°33' W. 4000 ch set cor for center of Sec 19.
Thence
South 4.50 bow bar on river R. bank of
St flag on left bank. run bar
West 2.00 ch angle to flag S 21° E. dist over river to flag 5.21
9.71 ch to flag
19.10 ch S.W. cor of Yokum
West 42 links

2000
950
10.50

2000
1650
3.50

Begin Thence
East 16.50 ch to Left bank
of S Umpqua River
offset South 9.50
Thence East 3.50
Set post on bluff
bank of river
Thin South
11.40 ch Thence West 2000 in
Thence North 2090 ch
to the place of begin
Cont 41.80 acres

66) 1045 (15
66
385
386

T.33. S.R.J W



W Pearson claim
commencing 670 feet from
the N.E. cor of Sec 3
Thence S 13.20 feet Thence
W 1320 feet Thence North
13.20 feet Thence East
13.20 feet to place of
beginning Cont 40 acres

Mineral

Survey made for
Dec 5 S. W. Blasdel & Co
Beginning at the
N. E. Cor of Sec 3
T 33 S R 7 W.
Thence Var 19° E
S 2° W 2000 ch set pst
Thence
West

Sec Cor Hosre 4 & 5 T 30 S 5 W
Var 18° E
B Car 8 in dia be S 62° E 310 ch
" " 12 " " N 73° E 466 "
S 89 42' W 1850 R bank of River
2573 L " "

Survey for a
Starting point
for a proposed
Count Road from
Myrtle Creek to
Riddle
Beginning at a Stake
set in Count road
from Myrtle Creek
to Canyonville
at the intersection
of the Depot road
with the same
and from which
the S. W. Cor of the
Sayres Wright Donation
land claim bear
S 12 34 ch. & W 5.66 ch

in Sect 28. T 29 S R 5 W
W Me Or

To intersect County
Road near Cleaver
Weaver house
The S. E. corner of
the Ed Maloney or the
S. W. cor of Henry Addams
Donation claim in Sec
32. T. 29 S. R. 5 W. W. Me
bears N 64 3/4 E. 21 2.00 ch
from a Slake Set in
County road from
Myrtle Creek to
Canyonville

Dec 12th

Description of a
proposed County Road
from the town of
Riddle to Myrtle Creek
Beginning at a point
20 feet South of
an Iron post set
for the N. E. corner
of the town of Riddle
as plated and on
file in the office
of the county Clerk
of Douglas county Oregon
in T 30 S R. 6 W. W. Me
Or and Sec 24
and running thence
anlong the South
boundary of the land
of Benjiman Hardeman

over the land of J B
Riddle in a N-E course
to the S. E. corner of Hard-
man land. Thence in
a N. E. cours on the line
between Abner Riddle and
J. B. Riddle to the North
boundry of J. L. C Vander
bosch land. Then N Easterly
over the land J D Cornutt
the line between Henry
Yokum and John D
Cornutt to the N. W.
corner of H Yokum
land. Thence in a
Norther direction through
the of J D Cornutt to
the gate way on line
between J D Cornutt
and Ed Weaver lands

Then North the
width of the Road
on Weaver land to
the crossen of ed Branch
Then North the wid
th of the Road on
Cornutt land to the
N. E. cor of Cornutt
land. Thence in a
N. Easterly direction through
the land of Ed Weaver
Keeping as near
the R. R. line as
to make a good
Road to the land
of Mrs Hance Weaver
J J Chadwick. Thence
in N. Easter direction
over said land

keeping as near R R
line as practabe for
a good Road to the
land of J J Chadwick
Thence in N Easterly
direction keeping
as near R R line
as practabe for a
good road to a
suitable place to
cross the R R tract
Thence on South side
of R R tract along
bluff of hill N Easter
direction as near the
R R tract as a good can
be made to a point
crossing R R tract
near Culbert No 549
F

Thence in O N Easterly
direction on Heck &
Brothers lan keeping
as near foot of bluff
as practable for a
good road through
the land of Hecks
& brothers Hamilton
and Ed Weaver land
to a point - 50 feet -
South of Ed Weaver
Hog house. Then on
North Side of barn
and then the most
practabe rout for
a good doing the least
damages to the point
of hill East of resident
house.

Thence following
base of hill through
land of Ed Meave
and Hamelton's
leaving Hamelton
house on the North
side of road and
to the right of way
at the South end
of R.R. Bridge over
the South Umpqua
river Thence down
the left bank of
River to a suitable
place for a Bridge
Thence crossing said
river to the right
bank to a point
near the Depot ground

of Myrtle Creek
Depot. Thence along
Depot ground to the
present R.R. crossin
and thence following
the present traveled
road to its interse
-ction with the
County road leading
from Myrtle Creek
to Canyonville
from which the
S.W. cor of Layres
Wright Donation Clam
bears S 12.34 ch and
West 6.66 ch in Section
28 T 29 S R 5 W W M

T27S R4 & 5 W

Cor to Secs 19. 24. 23 & 30

Var 17° E

B Oak 28 in S 79 3/4 E 5.56 lks

" " 15 " S 21 1/2 W 9.93 "

Made trench

South on west bd of S 30

Var 18° 20' E

40.00 Set gr S cor from which

B Oak 12 in S 10° E 50 lks

" " 12 " N S 20° W 1.25 "

T27S R5 W

North bet Secs 35 & 36

Var 17° 50' E

40.00 Set gr sec from which

Y Oak 14 in S 8 1/2 E 3.09 lks

" " 18 S 56° W 3.50

80.00 Set cor to Sec 25. 26. 35 & 36

Y Oak 24 in S 17 1/2 E 4.27 lks

" " 30 " N 16° W 9.28 "

50
13
37
18

39.35
19.68

N 89° 51' W on true line bet S. 25 & 36

40.04 Set gr sec cor

Y Oak 15 in dia N 3° W 28 lks

" " 12 " " S 54° W 5

Var 18° 10'

80.68 To Sec cor

North bet Secs 25 & 26. Var 19° 45' E

40.00 Set gr Sec post from which

W Oak 10 in dia bears S 85° E 3.30

" " 14 " " " N 67 3/4° W 3.62

Var 16° 25' E

46.00 Deer creek

80.00 Set post cor to Sec 23. 24. 25 & 26

W Oak 20 in S 85° E 12.73 lks

Y " 28 " N 42 1/2 8.52

N 89° 26' W on true line bet Sec 24 & 25

39.35 Set gr sec post from which

Y Oak 18 in N 55 1/2 E 1.36

" " 15 " S 8° W 1.72

78.70 to sec cor

8 14 33
4000
57 32 00

59

Survey made for
H. H. Brown and
J. T. Grate Dec 19th 94
Beginning at cor to
Secs 19.24.25 & 30.
reestables cor by original
BT
Thence East
14.33½ ch Thence South
20.00 ch Thence West
14.33½ " Thence North
20.00 ch to place of begin
Cont 28.67 acres

Received H H Brown $2.00

4) 74 25 / 18.67 / 4 33
4 0.00
1968
22
19.90 60

34
32
22
22

Survey made for
O C Brown & W H Brown
Dec 19th 1894
Beginning at cor to Sec
19.24.25 & 30.
Thence Var 19° 15' E.
S 89° 26' E. 19.68 ch Set post No 1
Thence
South 18.56¼ ch set post No 2
Thence from post No 1
S 89 26 E. 19.90 ch intersect at
quarter corner as established
by one of the BT course
and distance N 55½° E 136
the other BT. S 8° W 72 lk
instead of 172
Var 16° 35' E.
Received of O C Brown 2.00
" "

2)144(72
2)72
36
118

Intersect 144 lb
West of 1/4 S.

Thence South on line between W H Brown and E Richards.
at 15.06 ch Set cor to W H Brown S.W. cor. at 40.00 ch Set post for Dave Hunter N.E. corner & S.E. corner of E Richards & at 60.00 ch Set post S.W. cor of Salvista Carbuer on East bdy of Dave Hunter land
80.00 ch to 1/4 S.

Received Selvista Carbuer 2.00

T 27 S R 4 W,
South on West bdy of 30
Var 18° 20' E

40.00	Set qr Sec cor from	
	B Oak 12 in S 10° E	50 lbs
	" " 12 " S 20° W	125 "
80.00	Set post cor to Secs 25, 30, 31 & 36	
	B Oak 16 in N 46½° E	37 lbs
	" " 12 " S 45° E	4 "
	" " 11 " S 37½° W	45 "
	" " 10 " N 59° W	79 "

S 89° 33' E on true line bet Secs 30 & 31

40.40	Set 1/4 S cor - from which	
	Laurel 6 in dia S 15° W	48 lbs
	W Oak 18 in N 28° W	55 "
80.40	ch to Sec cor	

North bet S. 29 & 30 - Var 17¾° E

38.00 Summit of Ridge

40.00 Set 1/4 S cor from which
B Oak 7 in S 83° E. 8 lbs
" " 6 " N 45° W. 8 "
80.00 Set port cor to Sec 19. 20. 29 & 30
B Oak 20 in N 74° W 70 lbs
" " 20 " S 15° W 38 "
" " 15 " S 22° E. 62 "
" " 10 " N 54° E. 75 "

S 89° 45' E on true line bet Secs 19 & 30.
39.49 Set 1/4 S from which
W Oak 25 in cor N 45° W 25.8
B " 15 " S 49° E. 1.38
79.49 to Sec cor

Survey made for
Dave Hunter Dec 21
1894.
Beginning at cor to sec
25. 26. 35 & 36 –
Thence
North 20.00 ct to port set
for N. E. cor of lot
No 1 Beginning point
Thence North
20.53 ct to 1/4 S cor Road
Thence West
21.25 ch to center of County Road
Thence on cor Road
S 38° W 8.22 ch on " " road
Thence
S 33° W 4.48 ch on County Road
Thence
S 30° W 11.90 ch on Cor Road

And Thence
East 14.71 ch to place of
Beginning Cont 17.39

125
2000
250000

6.32
5.26
3792
1264
3160
2)332432
1.66.216

3.67
2.57
2569
1835
739
494319
47.159

9.87
617
6909
987
5922
2)608979
3.04489

13.68
5.26
8208
2736
6840
7.19568

10.01
250
50050
2002
250250

250000
1,66.216
47.159
3.04489
7.19568
250250
17.37.682

10000
17.37
40.00)82.63 00(20.66
8000
26300
24000
2300

2066
2053
.13

Thence from a
point 20,66 ch from
1/4 S bet secs 25 & 26
T 27 S R 5 W
Thence S 89° E.
40,00 ch
Thence North
20.66 ch.
Thus West
40,00 ch to 1/4 S cor
Thence South
20,66 ch to place of begin
Cont 82.63

Recd D W Hunter $3.00
Deed from D W Hunter
Sarah Hunter to John L
Casebeer. Consideration
$1500.

20 2000
1433½
566½

Survey made for
OC Brown & J T Grate
December 22.
Beginning at cor to sec
19, 24, 25 & 30 T 27 S R 4 & 5
W Var 19 3/4 E
Thence South
40,38 ct intersect 1/4 S cor reasonable
cor by Original BT

Survey made for
A H. Brownt J H Harpen
Dec 22. 1894.
Beginning at the N. E cor
of the S. W 1/4 of the N. W
1/4 of Sec 30 T 27 S R 4 W
Thence S 89° E. 20.00 ch
Meshured and run a
line North 20,00 inters
ect at quarter cor
Continued on same
line as above to wit
S 89° E. 40,00 ch intersect
blazed line Meshured
and run a line North
at 20.05 intersect at
Sec cor

Survey made for
Jeff Singleton and
Emma Howard Dec
1894. begining at a
point 40 feet N 28° E.
of thin inner cor of
A Rose donation cl
Thence S 71° E 222 feet
Thence S 39¾° W 28 feet
Thence N 65° W 209½ feet
to place of beginning

S 12° 45' E.

Survey made for
John Hull. Dec 31 '94
Beginning N E. cor of
Charles Buick. lot
and from which
cor to Secs 21. 22. 27 & 28
T 29 S R 5 W bears
N 69° W. 92 ch
Thence E. Var 20° E
250 ch to port No. 2.
Thence S 12° E.
4,000 ch to port No. 3.
Thence West
250 ch to port No. 4.
Thence N. 12° W
4,00 ch to place of begin
Cont 100 acre

635
316
319

7,50
24
774

316½
2
6,33

T. 30 S. R. 5 W.

Seerveg made per
M. D. Briggs Jan 2
1895
Beginning at S.W. cor
of J S Clark & Rachel
Clark donation cl
No 51 T 30 S.R. 5 W S 27
from which
B Oak 12 in dia N 23° E 10 S
Thence East
23.33 ch to center of Co Road
Thence N 7½ W
on Co Road
20.72 ch
Thence North
2.35 ch to B Oak 24
Thence N 7½ E
7.74 ch Thence North

2333
53
2280

Canyonville

6.35 ch to N.E. cor
of I O O F cemetery
Thence West
21. ch to West boundry
of Cl 51.
Thence South
37.59 ch to place of bign
Cont 80.47 acres
4.50 acres sold to be
taken out leave
75.97 acres on West
Side of road.

amount on East Side
of road 78.92 acres
21.00 acres taken out which
has been sold leaving
a balance of 57.92 acres

Seervey made for
M D Briggs Jan 7th 95
of an acre of land
to the I.O.O.F.
Beginning at the S.E.
corner of the new Cemetry
one acre tract, from which
the S.W. Cor of J.S.
Clark and Rachal Clark
Donation Cl No 57. T 30 S
R 5 W. W.M. Ar
bears South 3.19 ch
Thence S 7½° W 7.74 ch
Thence South 3.35 ch
Thence S 8½° W. 20°72 ch
Thence West 23.33 ch

Thence as follows to wit
South 3.16⅓ ch

Thence West 3.16⅓ ch
" North 3.16⅓ ch &
" East 3.16⅓ ch to place
of beginning
Cont 1.00 acre

39 73
20 00
19 73

75

Survey made for
Jeff Green Jan 21-95
Beginning at 1/4 S cor
between Secs 10 & 15, T28
S R, 6 W. Var 19°10' E.
Thence East
19.73 ch Thence North

30.00 ch.
Thence East
19.95 ch to a point 50.00 ch
South of 1/4 S cor bet
Sec 10 & 3, T28 S R
6 W
Thence East
14.50 ch to county Road
Thence N 6° W
7.09 ch

76

Then West
1364 ch
Thence South
709 ch to place of begin
Cont 9.98/100 acres
$ 5.00

Cor to Secs 13.14. 23 & 24
T30 S R 4 W
B Oak 14 in dia S 75° E. 9 ft
" 7 " " S 65° W 19 "
" 8 " " N 63° W 33 "
" 7 " " N 65° E. 18 "
P Days house S 20° W.

Cor to Secs 14.15. 22 & 23
Tone pine 3 in dia S 35° W 40

448
331
779

50
13
37

576
440
1016

363
290
653

N 89°04' W on true line
bet Secs 14 & 23. Var 19°15' E.
39.75 1/4 Sec cor from which
Black 6 in N 50° W 48 lbs
W " 12 " S 45° W 36 "

14.13026
326500
252525
19.92051

2203
642
4406
8812
13218
1413026

843
500
1343

712
2240
2952

653
500
326500
777
650
38850
4662
3505050
252525

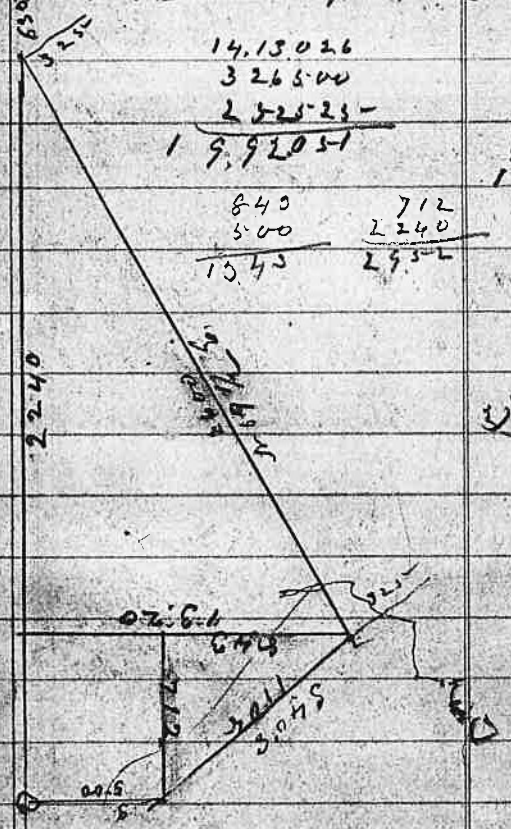

843 - 707
6 5
849 712

3000
200
3200

25
3
200

Survey made for
Isec Bagley & Fo
Worley Feb 18 - 95
Beginning at 1/4 S
Cor on line bet Sec
14 & 23. T 30 S R 4 W
Var 19 E
Thence
S 00 5.00 ch to Right bank
of S Umpqua River
abought 15 feet from
Water
Thence
S 39° E 5.76 ch post
Thence
S 41 1/4 E 5.32 11.08
Thence
N 59 1/2 E 28.14 intersect
Sec line

2500
450
24
2974

2974
2952
22

Thence N 89° 04' W,
10.50 ch to N.W. Cor of Blue
Cl at 29.74 to 1/4 S
Cor and place of
beginning 21.05

3.26.500
3.00108
1478400
21.05008

843
356
5058
4215
2529
3.00.108

653
500
326500

2240
660
134400
13440
1478400

Cor/ Hos Secs 13.18.19 & 24
T 30 S R 4 W
B Oak 18 in N 75° E 250 lk
" " 4 in N 89° W 12 "
" " 4 " S 45° W 9 "
" " 10 " S 60° E 45 "

N 86° 09' E. on true line bet Sec
18 & 19. Var 18° 30' E.
40.25 Set 1/4 S cor from which
an Oak 30 in N 15° E 34 "
" " 18 " S 65° W 32
80.25 Sec cor

South on E bay of 24. Var 18° 30'
23.00 B Oak 18 in line
35.50 Stream 8 lb wide c N 20° W
40.00 Set qr Sec cor from which
W Oak 14 in N 30° W 230 lk
" " 15 " N 2° E 350 "
80.00 Set port cor Hos 19.24.25 & 30

Laurel 18 in div S 45° E. 40 lbs
" 10 in div N 40° E. 33 "
" 9 N 50° W. 19 "
" 10 S 47° W. 36 "

North bet secs 19 & 20 T 30 S R 3 W. var 18° 30' E.

40.00 Set gr post from which
Chinkpin 18 in S 2° E 103 lbs
Fir 30 in N 30° W 36 lbs

80.00 Set post cor to sec 17 18 19 & 20
Fir 15 in div N 40° W 73 lbs
" 18 " " S 78° W. 68 "
" 24 " " S 18° E. 14 "
Maple 6 " N 18° E. 66 "

North bet Sec 17 & 18

40.00 Set gr post
an Oak 12 in a N 50° E. 20 lbs

an Chs 18 in N 52° W. 20 lbs

43.00 Summit of Mountain Range
44.43 Marked Fir 15 in div from
Fir 15 in S 40° E. 19 lbs
" 18 " S 30° W. 42 "

Survey made for
W. Ramsey Feb 19th
1895.
Beginning at Quarter
Cor. on west boundary
of Section 19, T 30 S R 3 W
Thence North on
Township line 39.00
to Cor to Secs 18 & 19
Thence N 86° 09' E. at
40.00 ch intersect 1/4 S
cor.
Charge $5.00

Station point for
a change in County
for F O Worley
Begin at a point
in County Road
from Canyonville
to Perdue at a
point from which
the S.W. cor of the N.W.
quarter of the N E qua
of Sec 22. T 30 S. R. 4 W.
~~N 47° W. 158 yards~~
~~and N 69° W. 92 yards~~
N 69° E 92 yards and
N 47° E 158 yard
Then in an Easterly cour
to a point between
the House and barn
of F O Worley in

Easterly Course keeping on the outside of Rales fence inclosing Pun archard and along the foot of hill, to a point opposit the Chatman foar, Sumpqua R. and intersection of the present County Road. Total distance about half Mile

Survey made for S. W. Puckett Feb 22 1895

Beginning at the S. E. Cor of Joseph Roberts Donation Claim No 59

Thence South

Var 19°30' E

35.86 ch to the S W Cor of Jackson Reynolds Donation Cl No 58

S 89° W

5.51
2.17
3.34

87

Survey made for
M D Briggs, S. W.
Carter & W. R. Stock
Feb 28th 1895
Beginning at the
N. E. Cor of S. W. Carter
One acre lot
from which the S. W.
Cor of of S Clark
Donation land cl
bears S 8° E 4.16 ch
and West 22.80 ch
Var 19° ½ E.
Thence
N 8° W 3.09 along the Co Road
Then
West 7.60 ch
Then
S 8° E 3.09

725
760
65

450
217
6.67) 40000 (6.99
3333
6650
6023
627

6.67
3.34
3.33

88

Thence continued
Same cours - 2.37 ch
Thence
East 2.96 ch.
Thence
N 8° W 2.37 ch
Thence
East 4.64 ch to place
of beginning
Cont 3 $\frac{02}{100}$ acres

89 Lat 43° 10' 36"

35
150
76
36.96

Decl for Feb 9 - 1895
14° 39' 47" Greenwich time
hour defrance 48"

9 14° 35' 47" 9 A.M.
2 24
14 33 23 12 Noon
2 24
14° 30 59 3 P.M.
2 24
14 28 35 6 P.M.

Sat 10 14° 17' 11 8 A.M.
2 24
14 14 47 11 A.M.
2 24
14° 12 23 2 P.M.
2 24
14 09 59 5 P.M.

Mar 8 4° 52' 42" 58" Noon
3 52
4° 48 50 8 A.M.
2 54
4° 45 56 11 A.M.
2 54
4° 43 02 2 P.M.
2 54
4° 40 08 5 P.M.

Mar 9 4° 25' 14" 8 A.M.
2 54
4° 22 20 11 A.M.

24

36.96

90

Survey made for
Enoch P Anderson
March 8 th 1895
Beginning at the
N.W. cor of W J Willis
Donation Cl No 45
T. 27, S.R. 14 W.

Var 19° 25' E.

Thence West

17.34 ch

Thence South

34.86 ch

Thence S 74° E.

7.69 ch

Thence North

36.96 to place of begin
Cont 26.36 acres

12)1104 (92 12)723 (35
108
024
24

36
63

91

M. D. Briggs Spring above house

St 1	B	16	
	F	120	Dist 1064 feet
2	B	23	
"	F	120	
3	B	13 1/4	V Angle 3°50'
"	F	120	
4	B	11	
"	F	120	
5	B	6	
"	F	120	H 5°20'
6	B	44 3/4	
"	F	120	
7	B	8 3/4	12)1094 (91, 2½ in
"	F	120	108
8	B	12	14
9	F	120	12
9	B	39 1/2	2
		1094 1/2	

92

Spring above house 91 feet 2½ inches distant 1064 feet

26,7/8 42
24
12) 1.8 U-6

B 24 5/8 Man Hole
F 42 6/10 Bench Mark

Cor to 20. 21. 28 & 29 T 32 S R 7 W
Pine 8 in dia N 20° E 26 lb
" 36 " " S 25° W 90 "
" 7 " " N 53° E 21 "
Laurel 10 " S 10° E 32 "

16. 17. 20 & 21 T 32 S R 7 W
L Oak 8 in dia N 10° E 31 lb
Pine 12 " " S 45° E 56 "
" 9 " " N 57° W 33 "
L Oak 6 " " S 06° W 19

1/4 S cor 20 & 29
Laurel 6 in dia S 88° W 11 lb
" 8 " " N 35° W 39 "

1000
250

Survey made for
D C Courtney April
24th 1895
Beginning at the
Cor to Secs 20. 21. 28 & 29
T 32 S R 7 W
Thence West
14.40 ch R R tract
15.50 ch Right bank
of Coco creek
17.00 Left Bank
20.00 ch Fir 8 in Blaze
E. N. & W. Sarie
30.00 ch Set post
from which
Fir 18 in dia East 94 lb
S Pine 24 " S 25° W 38 "
Thence North

2000 ch to Chinkpin
3 in Blaz on S & E
for cor - from
Fir 14 inches S 2° E. 60 ft
" 16 " " N 81° E. 250
Thence East
200 ch Sef Bank Cow Cree
400 " Right " "
650 R.R. tract
3000 ch Set post
Thence South
2000 ch to place
of beginning

Purdy Brothers
Glendale

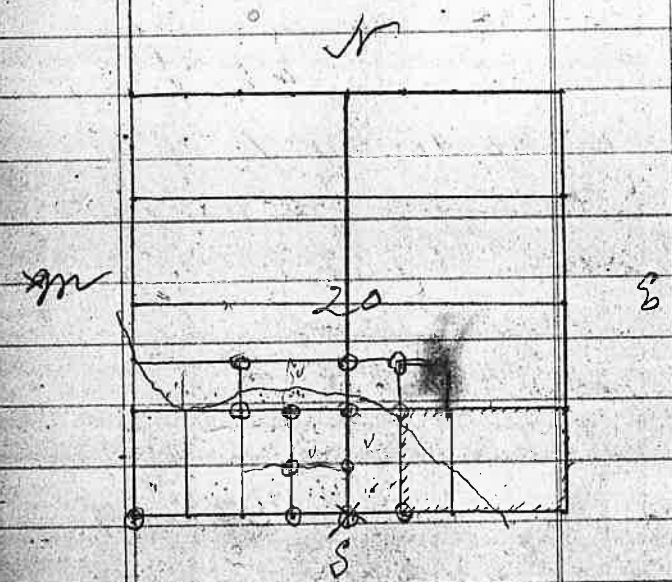

S ½ of the N E ¼ of S.W. ¼
W ½ of the S.W. ¼ of S.E. ¼
E ½ of the S.E. ¼ of S.W. ¼
of Sec 20 T 32 S R 7 W
60 acres + S.W. ¼ of the
N.W. ¼ of S.E. ¼ Sec 20
70 acres

20

Miner Survey

Survey made for
O. W. & M. W. Purdy
C Purdy, April 25
1895

Beginning at the N.E.
Cor of the W 1/2 of the
S.W. 1/4 of the S.E. 1/4 of
Sec 20, T 32 S R 7 W.
Thence West
10.00 ch Set post No 2 from ch
Fir 18 in dec 6 S 7 3/4 W 58
" 20 " S 27° E 71
Thence South
10.00 ch Set post No 3
Thence South
10.00 ch to 1/4 S cor 4 bet 20 & 29
Thence W
10.00 ch set post No 5
Fir 14 in N 77° E 20 ft

S Pine 24 in N 16° E 41 ft
Thence North
10.00 ch Set post No 6
Chink pin 10 in dec N 82 3/4° E 50 ft
Laurel 8 " N 15° E 68 "
North
10.00 ch Set post No 7
S pine 30 in N 35 1/2° W 42 ft
Chink 8 in N 77° E 72 ft
Thence West
10.00 ch Set post No 8
Fir 10 in dec N 72° E 53
" 24 " " N 4 1/2° W 26
Thence North
236 Ditch
6.00 ch Left bank Cow creek
from Stake No 2 North
7.00 ch to rim Rock on
Left bank of Cow Creek

Water Right
Ditch from Hooter
gulch Course N.E.
Ditch from Courtney
gulch Cours N.W.
and Squirrel gulch
course N.E.

Survey made for
David Fate May 20th
1895
for the purpose of
dividing his land
equaly to 4 children
to wit. Theodosia Stephens
Frank Fate Budd H
Fate. Renick Fate
Beginning at Secs cor
4.5.32 & 33 - T 30 S R 3 W
Thence Var 19°15' E.

W 15.00 ch
Thence
S 5.00
Thence
W 5.00.
Thence
S 5.00

37.00	24.00	52.30
9.00	30.25	4.80
46.00	54.25	57.10
	46.00	
	8.25	

Thence

W 4.00.

Thence

N 5.00 ch Set post for N.W. cor of Lot No 1, from which
W Cak 5 in S 5° E 27 No 1
R Fir 10 in S 28° W 36 No 2

Thence

W. 30.75 ch & Set post for N.W. cor of Lot No 2 & N.E. cor of lot No 3 from which
Larch 5 in dia W 5 lks
Sweet 4 " S 20 E 6 "

21.00

Thence

West 20.75 ch Set post for N.E. cor of Lot No 3 & N.W. cor of Lot No 4 from which
B Oak 24 in South 40 lk
" " 18 " S 46° E 77 "

Thence

S 52.30 ch to S bdy of Donation cl No 38. Set post for S.W. cor of Lot No 4 & S.E. cor of Lot no 3.

Thence

E 20.75 Set post for S.W. corner of lot No 3 & S.E. cor of Lot No 2.
Maple 5 in N 50° E 3 lk
" 4 " N 34° W 5 lk

3075
1475
16.00

Thence

E 8.75 cor to cl 38
14.75 E bdy of R.R. No 8
Fir 4 in Mar Sec 2 & 2
from which
R Fir 27 in N 40° W 20 lk

Thence

E 4.75 ch to East bdy
Thence [illegible] lot No 8.
North 20.00 ch set post Marks
2 & 2. from which
Map 6 in S 28½° W 9 lks
" 8 " N 15½° E 65 "
Thence
E 16.00 ch W Fir 10 in Mar
2 & 1. for S.W. cor of
Lot No 2 & S.E. Cor of
Lot No 1

from which
W Fir 12 in N 33° W 25
" " 8 in N 48° E 20 lk

35
106
3606

3606
2757
849

5000
5450
2550

105

Road from Riddle to Myrtle Cr

May 28

Beginning 20 feet
South of an Iron
bar Set for N.E. cor
of the town of Riddle
Douglas Co Oh,
The Same being
in the J L C Vanden
- bosch, land claim
Sec 24. T 30 S R 6 W
Thence var 20° E.

N 43½ E. 15.25 ch
N 4° W. 3.19 ch to line bet
A. & J B Riddle
N 43°50' E. 27.57 leave land of
A & J B Riddle
enter J D Cornutt
N 43°50' E. 8.49 ch to the line
bet Cornutt
& Yokum

950
40
910

2003
1240
8.72

2550
1725
825

22.83
2113
1.70

1127
1067
.60

106

N 1° E. 17.25 at 17.25 leave
land of Yokum
enter Cornutt
N 1° E. 8.25 to 1 Mile
80.00 ch Marked
Thence
N 1° E 2.85 ch angle post
N 14° E. 3.12 ch Hey down 1 M P
N 37°¼ E 10.67 leave land of Cornutt
N 37°¼ E .60 Enter Ed Meaner
N 1¼ W 12.52 ch
N 41°½ E 1.00 ch leave Meaner enter
Cornutt
N 41½ E 4.70 ch. angle post
North 12.40 to B.R. track
" 8.72 leave Cornutt enter Hand to
" 1.70 to angle Stake
N 54°50' E 40 leave Hamilton enter Meaner
" 9.10 angle post
67.79

107

274
142
232

67.79
1.81
6960
3000
10.40

8000
7384
416
374
.42

210
103
110
416
30
386

67,79

N 39° E 1.81 ch B 6 ch R.R. track 77th R

N 06° E 6,24 " ang post

" 3°50' " 3.74 " "

" 25½° W .42

" 2 80.00 2 Mile post –

N 23½ W 2.32 ch angle post

" 48° E, 2.62 " " "

N 16½ W 1.03 " Heydon 2 mile Post

" 1.10 " angle post

" 28½ E, 2,52 " "

" 19½ W, 2,81 " "

" 71° E, 3,12

N 37° " .30 " enter Chadwick land

" 3,86 angle post

" 11½ " 1,63 " "

" 58¾ " 2,25 " "

" 19° " 4.16

27.71

470

22
4
88

18.98

504
303
2.013

8102
8000
102

108

27.71

N 56° E 3.00 ch to angle post

" 28° " 2,40 " " "

" 7° W 3,38 " " "

" 64½ E. 3.03 R.R. track

64½ " 2.01 to angle post

" 26¾ W 3.26 " " " Enter Chadwick land

" 29° E. 5.42 " " "

" 37° " 5,17 " " "

" 25½ " 14.22 " " " "

" 36¼ " 4.76 " " " "

" 83° " 4.33 " " " "

" 69° " 1.71

" 80.00 3 Mile post

N 69° E 1.02 ch angle post

N 40½ E 5.00 " "

" 14½ W 4.00 " "

" 36° E 5.39

15.41

109

280
185
95

12.09
10.30
1.79
8000
6967
10.33

22.75
17.00
5.75

15.41

N 44° E. 2.42 ch angle post
" 44° " .90 " Heydon 3 Mile P
" 44° " 4.33 " angle post
" 47° " 9.42 " " "
" 58° " 4.85 " " "
" 71 3/4 " 4.35 " " "
" 85 1/2 " 6.48 " Leave Chadwick land
enter Heck Brother
S 85° E. 12.90 ch to angle post
N 02° " 1.85 R R. track culbert 5.49 E
" 02° " .95 to angle post
" 65 1/2 " 5.81 " " "
" 50°25' " 10.33 ch 4 Mile post
8000
" 50°25' " 1.74 leave Heck & Bar
enter Hamelton
2.97 ch East of S. M. C.
" 50°25' E. 17.00 Heydon 4 Mile
post

2723
22.75
4.48 67

22 3042
9
198
11
199

110

1.874
5.22
7.496

1318
5.04
8.14

N 50°25' E 5.75 ch, leave Hamelton enter
Meaner
" 50°25' " 4.48 ch to angle post
" 38° " 9.61 " " " "
" 21° " 5.96 " " " "
" 44 3/4 " 24.67 " " " "
" 44 1/2 " 5.75 " " " "
" 63 1/2 " 5.04 ch 5 Mile post
8000
N 63 1/2 " 8.14 to angle post
" 62° " 4.81 " " "
" 30° 3/4 " 5.28 " Meaner Cow Barn 20 N
" 70 1/2 " 1.30 ch Heydon 5 Mile post
" 69 1/2 " 2.39 ch angle post
S 87° E. 3.20 " "
N 51° " 3.58 " " "
" 61° " 8.02
3672

7238
700
7938
79.40

492
60
432

36.72

N 51° ½ E 1.00 ch leave Meane Hamilton enter
" " " 2.76 angle post
N 40° ½ " 6.06 " "
" 24° " 3.31 " "
" 16° " 3.37 " "
" 05° " 3.78 " "
N 21° " 2.38 " "
" 41° ½ " 2.01 " "
" 17° " 7.07 " "
" 48° ½ " 3.92 " "
" 46° ¾ " 7.02 " "
" 28° " 60

8.000 ch 6 Mile

N 28° " 4.32 angle post R.R. Bridge E 50 ft
" 18° ¾ W 2.28 angle post
" 25° " 1.34 " "
" 37° " 1.82 " "

9.76

193
42
2.35

9.76

N 41° W 1.46 angle post
" 10° ½ " 1.52 " "
" 6° " 3.23 " "
" 14° E 2.52 " "
S 87° ½ " 1.38 + Hayden 6 M Post " " R Bank of R
" 76° ½ " 2.94 Bars R angle 1.00
angle 18° ¾ Left B
of Rive.
Distance R to Right
2.94 ch
S 76° ½ E 2.35 ch to perm 20 feet W
of Depot grounds
8 but below mgr high W
N 39° E 4.67 curvature of RR track
N 56° " 6.06 to pon 20 fu on the
Mary of Walter of
3588 her South line of L

2,45
3,27
.82

3588

S49° E. 76 ch to a point 20 feet North of Said S line of M. J. Walter line

N 60° E. 3.33 A point 26 lb West of M. J. Walter picket fence

S41° E 2.45 to cent of Main line of R.R. track

S41° E 82 ch to angle post

N 68° E 7.65 ch angle post

S 56 E 4.25 ch terminal point
5-5-39 of Road intersect Cov Road leading to Canyonville at a pt from which S M Cor of Saveras Wright Donation land claim bears

South 12.34 ch & West 6.66 ch.

Survey made for
John Hale May 30 1-55
Beginning at a point
from which a Rock
at the S.E. corner of Block
No 5. of the town of
Myrtle Creek bears
S 46°55' E 7.20 feet or
10.90½ ch to the S. W
Cor of Block 11.
Thence N 43°05' E
5.61 ch to N Bdy of
Lazrus Wright D
C L
Thence West
11.00 ch to Stake
Thence S 16° W
4.55 ch to N Bdy of Co R

Thence S 65° E
1.50 ch to angle curve
of Co R.
Thence N 82½° E
7.04 ch to place of begin
Cont 4 37/100 acres

The S.E. 1/4 of the N.W. 1/4, the N.E. 1/4 of the S.W. 1/4, the S.W. 1/4 of the S.E. 1/4 the S.W. 1/4 of the N.E. 1/4 of Sec 26 T 29 S R 6 W. 160 a.

Corner to Secs 25. 26. 35 & 36
W. Oak 6 in dia S 6½ E. 6.10 lks
Pine 24" N 4½ E. 7.35 "
" 20 N 57° W 3.83 "
R Tree 18 S 26½ W 3.00 "

North bet Sec 25 & 26 var 16°
40.00 Set gr post from which
R Tree 10 in S 83° W 36 lks
Cedar 30 in N 27° E 49 "
8.00 Set Cor to Secs 23. 24. 25 & 26.
W Oak 6 in S 21½ E 27 lks

W. Oak 20 in N 42° W 13.- lks
7 in 30 " N 83½° E. 5.8 "
B Oak 10 in S 23½° W 6.8 "

Cor to Secs 26. 27. 34 & 35.
B Oak 10 in N 30° W 7.5 lks
" " 18 " N 72° E. 8.7 "
" 12 " S 5½ W. 6.5 "
Pine 18 " S 37° E. 4.8 "

S 89° 32½ W on true line bet Secs 26 & 35 -
var 18° 30' E.
40.20 Set gr post from which
B Oak 20 in dia S 43 W 1.00 lks
W. " 18 " " N 30° E. 72
73.00 " " 18 in on line

North bet Secs 26 & 27
var 18° 30' E.

40.00	Set qr post from which		
	B Oak 18 in N 43° W	72	lbs
	" " 12 " S 63° E	84	"
80.00	Set post cor to secs 22, 23, 26 & 27		
	B Oak 8 in dia S 57½° E	28	lbs
	Fir 12 " " N 12° E	28	"
	" 10 " N 57° W	31	"
	Laurel 8 " S 69½° W	32	"
S 89°39'	W on true line bet secs 23 & 26		
39.97	Set qr post from which		
	W Oak 15 in N 33° W	87	lbs
	B Oak 18 " S 45° E	122	
63.00	Cedar 48 in on line		

Survey for John Heile June 4th 1892.

Beginning at qr post on West body of Sec 26, T 29 S 12 W

Thence N 89°35' E

Var 18½° E

2000 ch to center post on West body of the Rallef Lane claim

Thence South

2000 ch to post.

Then

N 89°35' E on South body

40.00 ch to Fir 12 in for S.E. Cor

Thence North

40.00 ch to N.E. Cor

R Fir 6 in marked
for Corner
Thence S 89 35° W
4000 ch to Stake
Thence South
1993 ch intersect 2 links
East of Beginning
Point

Cor to Sec 1.2.35 & 36
T 32 S R 5 W
Y Pin 20 in dia N 61° W 125 lbs
" " 16 " " N 51° E 71 "
" " 20 " " S 47° E 102 "
" " 22 " " S 47° W 105 "

8000
6838
11.62

West on S Bdy of Sec
35. T 32 S R 5 W
Var 18° E
36.90 Fir 12 in dia
40.00 Set gr cor from which
Laurel 4 in dia North 12 lbs
Fir 3 " " S 13° E 19 "
Var 18° 10' E
50.25 Stream 30 lbs wide N 30° W
56.10 " 10 " " N
64.10 " 10 " " N 20 E
68.38 F 18 in dia
80.00 Set post cor to 2.3.34 & 35
Laurel 4 in dia N 36° W 36 lbs
" 5 " " N 42° E 26 "
" 6 " " S 40° E 26 "
Fir 4 " " S 12° W 17 "

B4 No 1

Var 18°30' E

Corner to Sec 2.3.34 & 35

New Survey

S. Pine 6 in N 57° W 34 lb

Fir 30 in dia S 52° W 73 "

" 10 " " S 42° E 52

" 10 " " N 21° E 26

Thence East

No 2

Cor to Sec 2 & 3

T 33. S R 5 W

Lawn 6 in S 88° W 8 lb

Fir 12 in S 58½ E 39 "

" 10 " N 68° E 30 "

Thence East

5.33 ch to new cor from No 1

To No 2.

Thence E.

10.00 Set pos cor to claim

1000
533
1533

2000
1533
467

Perry Hinkle Mining claim

June 7th 1895

No 1. Set post for

N W, cor of claim

from which

Fir 18 in dia N 63° E 5

Thence East

10.00 ch Set post on left

bank of Quinn Creek

for S, E, cor of cl

from which

R Fir 30 in N 53° W 35 lb

Thence North

50 Quinn Creek C N W

10.00 ch Set post

Thence West

9.50 ch Quinn Creek

10.00 Left Bank marked

Fir 10 in dia M.S.

Thence North
50 Right bank of same
creek
10.00 ch Set Rock 12 x 10 x 14
in for Corner
Thence, West
10.00 ch Set post in Quinn Creek
from which
Alder 12 in S 21° W 23 lks
Then South
20.17 ch intersect 15 lks East
Of S.W. Cor
June 9th
Thence from a point
10.00 ch East & 20.00
North of the S.W. Cor
of Sec 35 T 32 S R 5 W
Thence North
10 lk Quinn Creek

20.00 ch Marked R Fir 10
in dia for Corner
from which
Yew 8 in dia S 39° W 44 lk
Corner on Left bank
of Quinn Creek
Thence W.
19.75 ch intersect Sec line
Set post from which
Fir 12 in dia S 88° E 9 lk
Thence South
20.00 ch on sec line
Thence East
10.00 ch to place of
Beginning Cont 20 acres
for dump
24 feet fall in 20 ch

June 8th 1895
Beginning at a point
on the Township line
20.00 ch East of the
N.W. cor of Sec 2,
T 33 S R 5 W
Var 18°36' E
Thence South
60.00 ch Set post from which
Fir 10 in dia N 38° E 27 lks
continue same course
10.00 Set post from which
R Fir 12 in N 53° E 24 lks
Thence East
70.00 ch Set post from which
Fir 8 in N 85° W 7 lks
Thence South
10.00 ch Marked Maple
10 in for cor

Thence East
19.00 ch Tunnesa creek
10.00 ch Set post from which
Fir 14 in dia North 30 lks
Thence North
80.00 ch to Township line
set post from
R Fir 12 in West 61 lks

600)12)218(18
12
98
96
2

Level of Degens

St 1 B sight 0
F 104 in 250 feet
2 B 33 "
F 114

St 1 B 123 in
F 0
B 136
F 40

12)299(25
24
59

30)218(4
200
18)750

June 19-93

Survey made for
J. H. Wiles Beginning
at cor to secs 22, 23, 26 &
27. T 27 S 26 W
Thence N 86° 30' W
29.95 ch Thence North
57.50 ch to County Road
Thence N 86° E
3.75 ch to picket fence
Thence S 52° E
1.50 ch Thence S 20½° E
4.97 ch North Boundary of
School house lot
District No 111
Thence S 76½° W
1.25 ch to N W cor
Thence S 13½° E 2.50
2.50 ch
The N 76½° E

250
250
12500
500
62500

2,50 ch
Thence N 13½ E,
2,48 ch to N E cor
Then S 76½° W,
1,25 ch to place of
Beginning
Contains 0.62½ acres

Thence June 20-95
Begining at qr cor
bet Sec 22 & 27
Thence North
3.62 ch to North Boundry
of Coos Bay Wagon
Road —
Thence N 75° E.
14.80 ch to angle post No 2
Thence N 61° E.
6.41 ch to angle post No 3
N 61° E.
3.45 to angle post No 4
Thence N 26° E.
5.53 ch to angle No 5
Thence N 28½ E
3.37 ch to angle No 6
Thence N 13½ E
3.60 ch to angle No 7

139
28
111

Thence N 31° E.
3.10 ch to angle No 8
Thence N 22½° E
4.00 ch to angl No 9
Thence N 38° E.
4.20 ch to angle No 10
Thence N 29½° E
8.42 ch to angle No 11.
Thence N 42½° E.
2.42 to ange No 12
Thence N 65½° E
11.73 ch to angle No 13
Thence N 66° E.
4.76 ch to angle on Road No 14
Thence North
1.41 ch to S.W. cor to John
Leaser D.L.C.

28 & S
& E.

Thence from quarter
cor bet Secs 22 & 23
North
5.26
Thence East
15.82 ch to S.W. cor of John
Leaser claim thence
North

North bet Secs 14 & 15 –
Var 21°35' E
40.00 Set gar sec cor – from wh
Y Oak 22 in dia N 43° E 38 lb
W " 15 " " N 79° W 116
Var 19°40' E
41.26 Set meander post on
Left bank of Rive
W Oak 20 in dia N 73° 3/4 E 176
" " 30 " " S 54 1/2 W 173
44.23 Set meander post on
Right bank
an Ash 6 in dia N 15° W 4 lb
" " 5 " " N 8° E 17 "
80.00 Set cor to Sec 10.11.14 & 15
W Oak 10 in dia S 71° 3/4 W 11.05
" " 12 " " N 18 1/2 W 9.43
" " 7 " " N 6° 30' E 15.51
No tree near in Sec 14

S 89° 25' W on true line bet 11 & 14
40.27 1/2 Set gr post – from which
W Oak 18 in N 4° E 5.83 lb
Y " 20 " S 42° 3/4 E 8.49 "
80.55 to sec cor

North Bet Sec 10 & 11 – Var 17°10'
40.00 Set gr post from which
Y Oak 18 in dia N 1 1/2 W 2.59
" " 16 " " N 20 3/4 E 2.65
Var 19° 3/5' E

N 89° 34 W on true line bet Secs 10 & 15
33.50 top of hill
39.92 Set gr post – from which
Y Oak 16 in dia S 16° W 58
" " 6 " " N 47 1/2 E 93
79.84 to cor to secs 9.10.15 & 16 –
W Oak 24 in N 17 1/4 W 36 lb

550
77
5,97

2/25-77
12,98

Y Oak 20 in dia N 40° E. 195
W " 24 " " S 36° W 87
" " 30 " " S 7½° E 473

Del for 24-1895

23° 25' 40" Greenwich Hdg 2"
25
3 PM 23 25 35

25-1895

23° 24' 19" - # 3"
25
23° 23' 54

777
597
1.80

5300
202
5502
180
440160
5502
990360

26-1895
9 AM 23° 22'

Survey made for
John Burns & other
June 24 & 25 beginning at cor
to Secs 10.11. 14 & 15
Thence N 89° 25' E.
2688.15
40 2½ ch to quarter cor
Continue same cour
117.46
1,78 ch to West Side of Road
way 30 links
Thence North on
road way
5.97 ch to Stake Grove for
the N.E. corner of the
tract of land now
Surveyed
Thence South 3¾ E from
said point on West
Side of Road way
24.90 ch to N.E. cor of W. F. Harvey

Tract of land
Thence S 89°25' W
35.00 to N.W. cor of W.H.
Harvey tract
Thence S 04° E
16.11 ch to N. bank of River
Thence N 71½° W
.40 ch. Thence S. 63½° W
13.71 ch to S.W. cor of John Lenhen
Donation Cl No 52.
Thence North on West
boundary of Cl 52
19.23 ch to Cogl Sude line
Thence S 89°25' W
23.35 ch T
Thence North
25.97 ch.
Thence N 89°25' E
71.92 ch to place of

Beginning Cont
206.00 acres

June 26 - 94 -
Beginning at the N.E.
cor of the tract
which is N 3/4 E 5.97 ch
and N 89° 25' E. 1.22 ch
from quarter cor between
Secs 11 & 14. T 27 S R. 6 W
Thence S 3/4 W
1246 1/2 et to Stake Set on East
side of Tract and West
side of Right of way
30 links Wide
Set Stakes on on
deviating line 1246 1/2 et
with Stake set at
right angle 15 links each
side of Center line

Thence S 89° 25' W
2005 1/2 et Set post for corner
of 2. 25 acres tract
and Stakes at
Right angle 15 lks
each way for Right
of way

Survey made for John Greens & other June 29 th 1895

Beginning at a point N 89°25' E. 1.78 ch and N 0°45' W. 5.97 ch of the 1/4 S cor between Sec 11 + 14. T 27 S R. 6 W.

Var 26° E.

N 0°50' W 11.00 ch to center of County Road leading to Roseburg

Thence on angle of Said road

N 62 1/4 W 1.26 ch

Thence

N 3° W, 5.55 ch

Thence

N 70° W, 2.93

23.04 14.41 22.61

1.40

24.21

1.77

22.61

24.38

Thence

N 70°25' W, 14.41 ch

" 70 25 " 5.70 " Set Stake for N. W. cor

Thence

S 02° W 24.75 ch to North Side of Lot No 3

Thence

N 89°25' E 22.61 ch Not Satisfied made on other Survey

2857
7
19.999

Lot 10

Survey made for
John Greene and others
June 29th 1895
Beginning at a point
N 89°25' E. 1.78 ch and
N 45° W. 5.97 ch to post
set on West side of Road
way 30 links wide
Thence S 89°25' W.
28.57 ch. to post
Thence N 0 30' W
7.00 ch.
Thence N 89°25' E
28.57 ch to Road way
30 links wide
Thence S 0 30' E
7.00 ch to the place
of beginning
Cont 20.00 acres

Lot 11

Beginning at a point
S 89°25' W. 26.79 ch and
N 0 45' W. 5.97 ch from the
1/4 S Cor on line between
Secs 11 & 14. T 27 S R 6 W.
Var 20° E
Thence S 89°25' W
42.86 ch to post set
for N. W. Cor of Lot no 8
Thence N 0 30' W.
7.00 ch.
Thence N 89°25' E.
42.86 ch.
Thence S 0 30' E.
7.00 ch to place of
beginning
Cont 30.00 acres

Survey of a Quartz
Mining Cl. James
Conner Reuben H Marlow
S.R. Hollister July
9 the 1895.
Beginning at the
discovery point
the same being
the center of point
on the Load 12 now
as the Benson Load
in Cow Creek Mining
District Douglas Co.
Or Set port Marked
M.S. from which
Fir 15 in N 60° W 6 ft
" 24 " N 66° E 103 "
Thence N 60° E - [illegible]
11.36 ch to the center point

of the East end
of claim no 1. Set
from which P
Y Pine 24 in N 42° W 60 ft
Fir 16 in S 40° E. 74 "
300 fal Thence N 30° W
4.54 ft Set port from which
Fir 12 in dia N 75° E. 8 ft
" 10 " S 56° W. 38 "
Thence from center
port S 30° E.
5000 ft
4.54 ch Set port from which
Fir 24 in dia N 54½° W 38 ft
" 12 " " N 36° E. 63 "
Thence from center
port N 60° E. at 200 ch
Small Ditch at 400
Sec line N & S at 400
Creek 5 ft wide E N

1250
150
1400

25
6
150

assend Steep Side
1500 hill
2272 ch Set post from which
Pine 16 in dia N 36½ W 1.80
" " " N 63 E 78
Thence N 30° W
454 ch tuck Laurel 4 in
dia for cor Mar M.S.
Thence from center
post N 60° E 1.78 ch
Summit of Ridge
Decend at 1400 ch
Pine creek C N W
2272 Mad Laurel 4 in dia
for East end Second
extention Marked
M.S.
Thence N 60° E.
2272 ch to Laurel 10

dia Marked M.S.
East end of 3d extention Thence
S 30° E.
454 ch Set post from
Pine 12 in N 35 W 18 lb
Thence from center
post or tree
N 30° W
454 ch to Pine 30 in dia
Marked for cor
M S.

Thence from the
point of discovery
S 60° W
1136 ch Set post from
Pine 16 in dia S 53½ W 5.8

Thence S 60° W
22.72 ch Set post for
West end of 1st extent-
ion. from which
Laurel 8 in d N 34½° W 37
Fir 24 in S 15° E. 38 M
Thence S. 30° E.
4.54 ch Tuck Laurel 4 in
Marked M.S. for
corner.
Thence from center
post N 30° W
4.54 ch tuck Fir 6 in dia
for cor Marked M.S.
Thence from
Center post S 60° W
on center line of
2nd extention

22.72 ch tuck Fir 20 in
dia Marked M.S.
Thence S 60° W on
center line for the
3rd West extention
22.72 ch Marked Sin Oak
8 in d M.S. for cent
of West end of 3rd
Extention
Thence S 30° E.
4.54 ch Set post from
Live Oak 8 in N 14° E 48
Thence from center
N 30° W
4.54 ch. Set post from which
Laurel 12 in dia N 65° E 1.00

Survey made for
E Rice, July 16th 1893.
Beginning at a S. M. cor
of A Rose Donation
Cl No 39. T 27, S R 5 W.
Var 20° E.
Thence North
13,47 ch. to S. E. cor of John
Bowen lot
Thence S 63° E.
2,06 ch to a Sr. M. cor
of B Spring lot
Thence East
2,50 ch
Thence S 63° E
2,12 ch
Thence West
2,50 ch

Thence Nr 63° W.
2,12 ch to place of
Beginning
Cont. 47/100 a

Field Book No. 100

Pages 155 -170 Blank

Parry B Shearwood
J. D. Evans
Canyonville
Ar

8.45

2161 – 7.87
4 1
21.65 7.88
7.87
15155
17320
15155
2)1703855
8.51.927

2165
1723
6495
4330
15155
2165
37.30295
8.51927
45.82222
171.968
47.54190
5000
246
200
440

2500) 24600 (098
22500
2100

2475) 24600 (099
22275
23250

2475) 44000 (1.77
2475
19250
17325
1925

173

23.16) 19.7900 (8.54
18578
12620
11580
1040

17.23
5.93
23.16

66) 200 (9
66
1340

11.00 - 10
10
11.10 10

88 - 47
23 12
111 59

499 - 26
55 3
554 29

1597 - 5.81
32 12
1629 5.93

111
59
999
555
2) 6549
3274

1110
10
2) 11.100
5550

1110
111
1110
1110
1110
1.23.210

1110
59
11.69
29
10521
2338
33901

554
29
4986
1108
2) 16066
8.033

1629
5.93
4887
14661
8145
2) 965997
482998

846
308
6768
25380
260.568

1110
59
554
1723
1629
15597
3446
10338
1723
28.06857

23.16) 14.7900 (6.38
13896
8940
6948
19920

1629
121
29
1779
550
2329

174

Recept
Lack Sulper ½ oz
Sugar lead ½ oz
Acholls ½ Tab Spoon
10 drops Tetrasacid
in Half gallon
hot water

5.64
205
2820
11280
11.5620

05.550
03.274
123.210
8.033
33.901
1.71.968
4.82998
28.06857
35.21.823

50.00
35.21
14.79

2316
600
1389600
115620
1505220

2316
550
115800
11580
1273800
115620
13.894.20

175

R H Marton
$1.50 to Barker

44.4½
550
9944½

2400
3075
5475
4600
37,00 8.75
9.00 6.00
4600 14.75

The E ½ of N E ¼ of
Sec 32. T 28 S R 6 W

66) 26000 (393
198
620
594
260

176

2) 526
263

551
25
526) 40000 (7.60½
3682
3180
3156
240

526
217
309

760
526
4560
1520
3800
399.760

760
735
25

760
17
5320
760
12920

526
17
543) 40000 (7.35
3801
1990
1628
2640
15

177

5.33
1000
15.33
2000
4.67

1450
1364
286
43
14.07
692
2814
12663
8442
9.73644

2) 551
275

B Oak 24 in S 27° W
M " 24 N 3° E

551) 40000 (7.25
3857
1430
1102
3280
2755
425

7.25) 20000 (2.75
1450
5500
5075
4250
3625
425

178

7970
79.35
335
17
2) 79.52
39.76
2260
17.16
1000
7.16

2.87

1000
287
7.13

1364
686
8184
10912
8184
9.35704
33271
9.68975

5.94 84
.92 13
6.86 .97
97
4802
6174
2) 66542
33.271

697
686
11

1364
15
6820
1364
20.510

1364
40
13.640

1364
12276
8184
9425 24
33271
9.75795

179

Hair Vigor
Lack Sulphur 1 ounce
Sugar of lead 1 "
Nitric acid 10 drops for
half gallon
alcohol table spoonfuls
for ½ gallon
N B P.
add over little water
Say Size of Peace
Half gallon rain water

1450) 100000 (6.89
2700
13000
11600
14000
13050
950

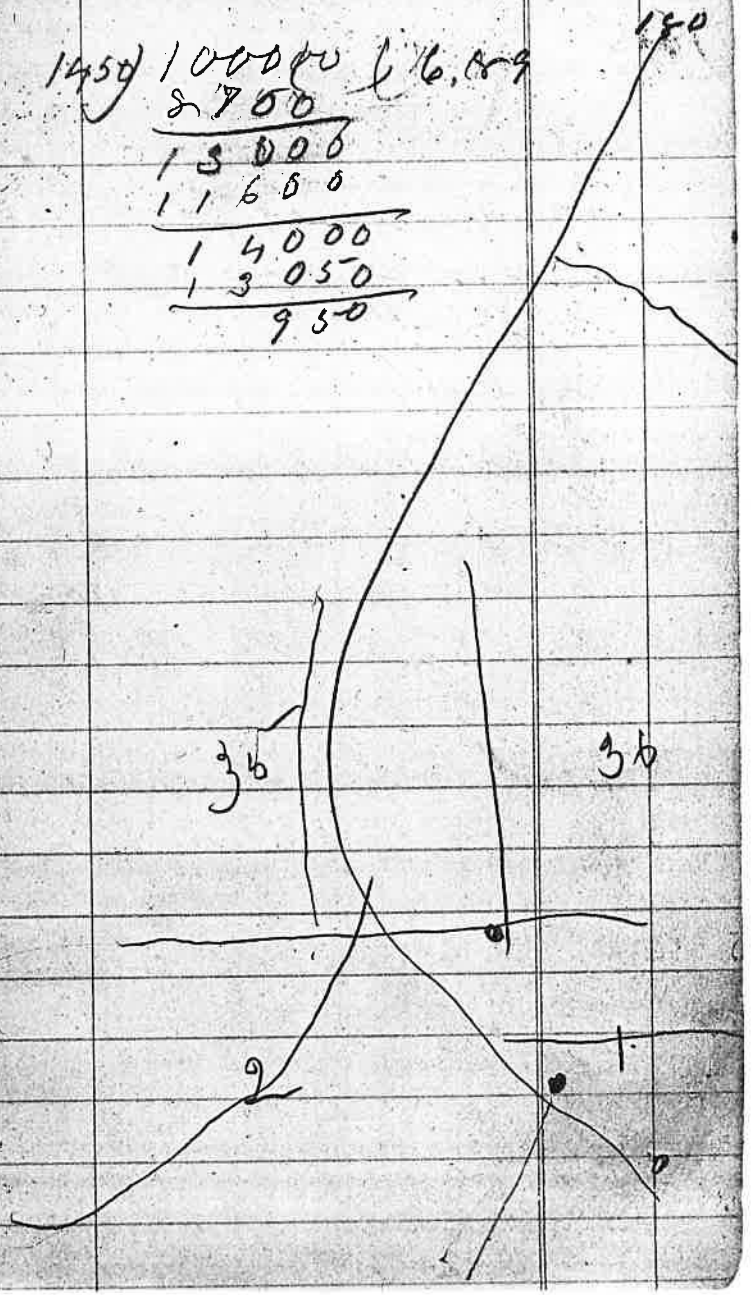

Rule for correcting random lines. when the correction does not exceed 200 links to each mile

Rule for ½ mile
From the number of links to be corrected in 40 ch
Subtract 1/7; the difference will be the number of minutes of a degree require for the correction of the course
Example
No of links to be corrected.
142 [illegible] 42 = 6 - 42 - 36'

for 80 ch
from ½ the no of links to be corrected. Subtract

1/7 the difference will be the No of minutes to correct the course of the line
Example
No of links to be corrected.
70 ÷ 2 = 35 - 5 = 30' answer

Rion Union Cro

4.64) 10000 (217
920
0800
464
3360
3248
112

183

4000
1200
3700

From Karol Kinneran
& Rikea Kinneal
To John M, Howard
Bond for a Deed
Con $3.00. time
four year from
the firs of Oct 94

599) 2000 00 (3.33
1797
2030
1797
2330
1797
533

2) 3657
2828½

184

Nat Neasbrunn
Myrtle point
Hotel

Edwin Radcliffe
County clerk
Empire City
Coos County

B F Dowell
248 Stark St
Portland Or
Resident 232 N. 14th St

185

T36 S R5 W Sec 24
Oleo Severson Mexican
Solder grant
See if there a fraction
in the land of Rogue
river on South
Right bank,
C. A. Woolfolk
Grants Pass Ore

66) 30000 (454
264
360
330
300
72 (10
7
02

250
70
180
65
95

66) 7500 (1136
66
90
66
240
198
420

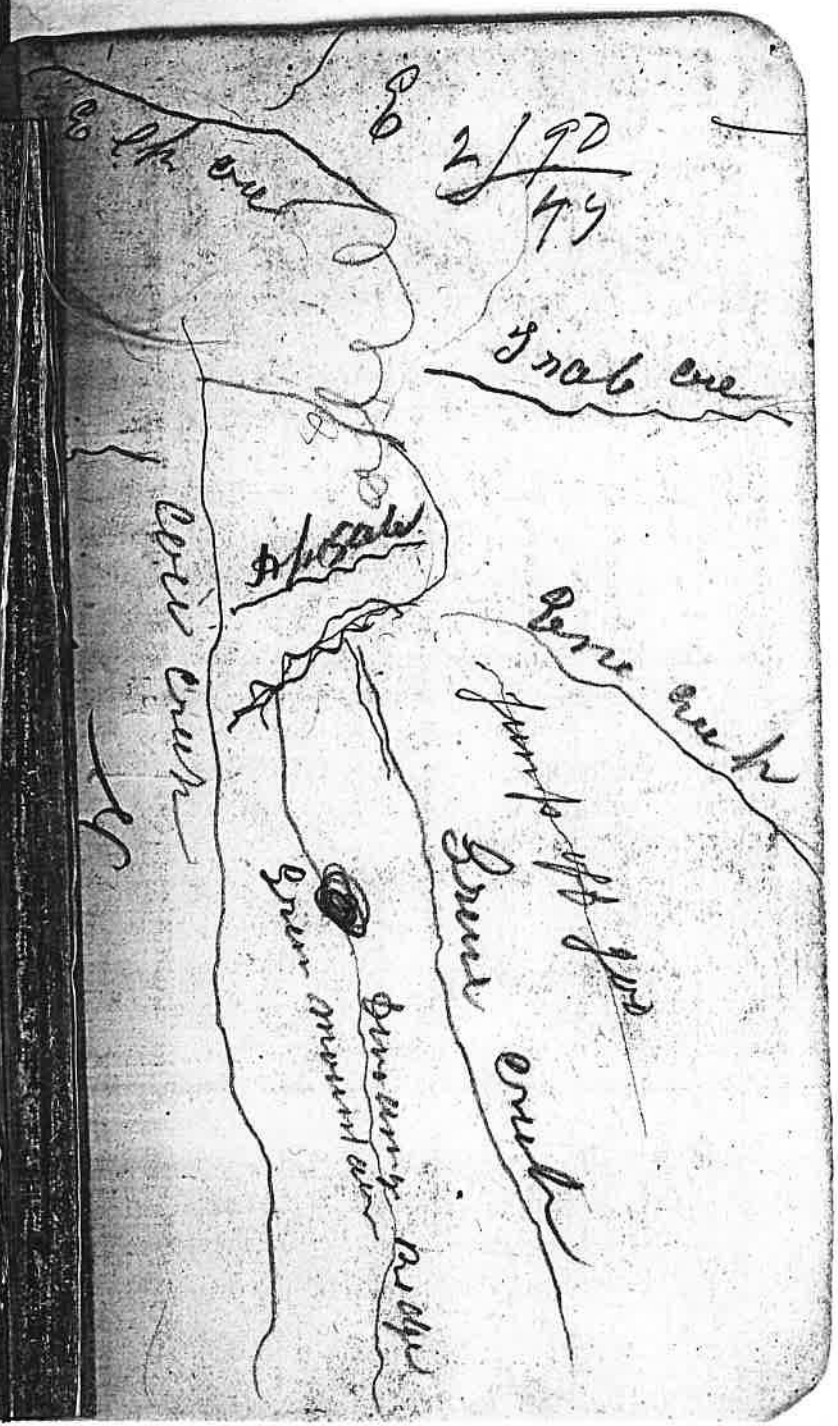

4000
96
3904

2092
476
2565
1133
7704
7704
2568
2568
29095.544

3.48
2.63
6.10

55.00
13.50
41.50

11
13

4000
3980
1.9

3961
1980

39.50

Reed & Searles 22
17
39

4000
39
3961

Grangeville
Idaho

20
1980

2000
19
1981

43
7

17
32
34

316
316
2896

9161
48
63
25
28

58
13
45

N

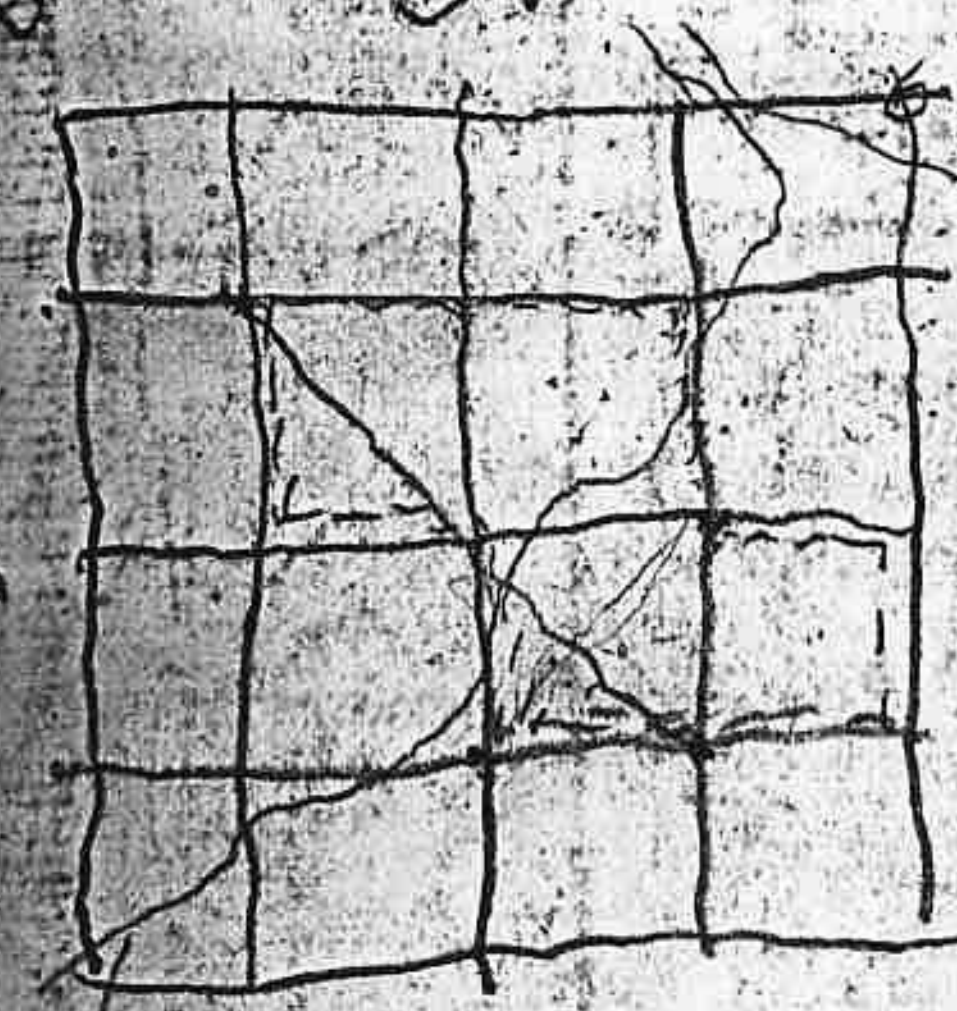

E

20
20
24.11

314
314
1256

1600
3
4800

683
6
138