SC09 1978-057

S 10 & 11, T27S, R6W, WM.

LEFT SIDE
E.C.R. TO STA. 1+04
CONST. TYPE "A" CONC. CURB
47 LIN. FT.
STA. 1+04 TO 11+07
CONST. TYPE "B" CONC. CURB
1003 LIN. FT.

NOTE:
1- INSTALL WEEPHOLES 5' EACH SIDE OF ALL LOT CORNERS.
2- AN "S" SHALL BE STAMPED IN TOP OF CURB OVER EACH SANITARY SERVICE CONNECTION & STUB OUTS.
3- WATER LINE WILL BE INSTALLED BEHIND LEFT CURB DURING CONSTRUCTION.

PROJECT B.M.
SPIKE IN BASE OF PP 75' LT. OF STA. 0+75 - ELV. 491.75

CURB REMOVAL AREA
MATCH PAVING
EXIST. C.M.P. 43" x 27"
STA. 0+74.12 P.O.T. BEGIN PROJECT

NOTE: VARY CURB EXPOSURE OF RIGHT CURB RETURN SO THAT LOW POINT OCCURS AT C.B. TO BE CONSTRUCTED AT EXIST. C.M.P.

RIGHT SIDE
C.B. AT EXIST. C.M.P. TO STA. 11+07
CONST. TYPE "B" CONC. CURB
1027 LIN. FT.
B.C.R. TO C.B. AT EXIST. C.M.P.
CONST. TYPE "A" CONC. CURB
23 LIN. FT.
STA. 0+74.12
CONNECT EXIST. TROOST ST. CURB TO NEW STREET CURB, LT. & RT.

TROOST ST. N0°29'W

BLOCK 2

P.I. 4+85.00 Δ = 0°05'49" RT.

(FUTURE) S 0°53'13"E NW ANDREA ST. STA. 10+20.42

STA. 11+07.0 END CURB LT. & RT.

STA. 11+25.42 RADIUS POINT OF TEMP. CUL.-DE-SAC.

CITY LIMITS

STA. 11+50.42 P.O.T. END PROJECT, ELV. 590.69

PROJECT B.M.
SPIKE IN BASE OF 40" OAK, 70' RT. OF STA. 11+50, ELV. 598.19.

S 89°30'W — S 89°35'49"W

SUNBERRY DRIVE

FILED
RECEIVED
JUN 29 1979
COUNTY SURVEYOR
DOUGLAS COUNTY, ORE.

SCALE: HORIZ. 1" = 50'
VERT. 1" = 5'

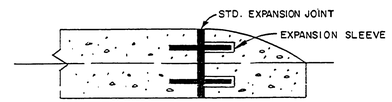

TYPICAL SECTION-TEMPORARY CURB END

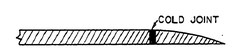

TYPICAL SECTION-TEMPORARY END OF PAVING

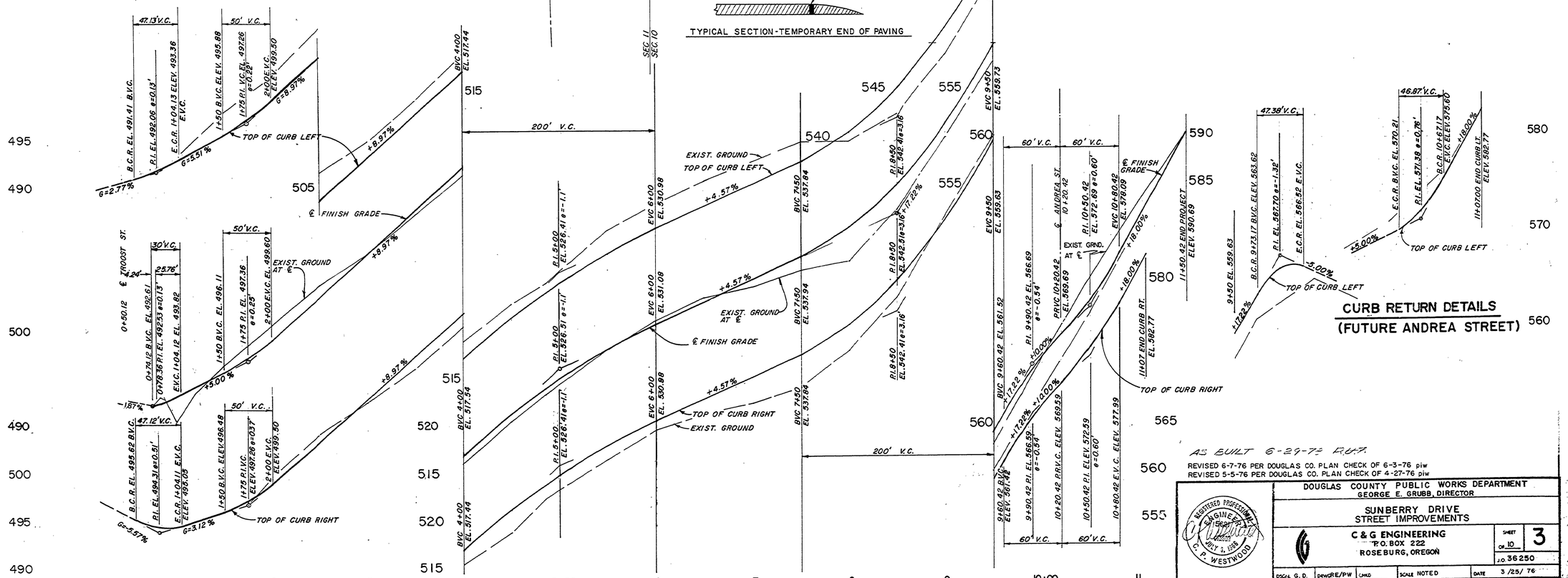

CURB RETURN DETAILS
(FUTURE ANDREA STREET)

AS BUILT 6-29-79 R.W.T.

REVISED 6-7-76 PER DOUGLAS CO. PLAN CHECK OF 6-3-76 piw
REVISED 5-5-76 PER DOUGLAS CO. PLAN CHECK OF 4-27-76 piw

REGISTERED PROFESSIONAL ENGINEER 9156P JULY 4, 1958 C. P. WESTWOOD

DOUGLAS COUNTY PUBLIC WORKS DEPARTMENT
GEORGE E. GRUBB, DIRECTOR

SUNBERRY DRIVE
STREET IMPROVEMENTS

C & G ENGINEERING
P.O. BOX 222
ROSEBURG, OREGON

SHEET 3 OF 10
J.O. 36250

DSGN. G. D. | DRWN RE/PW | CHKD | SCALE NOTED | DATE 3/25/76

SC09 1978-057