

CORNER REPORT FORM

FILED

Section 2A Township 30S Range 8W  
Douglas County Date 4-2014  
PLSS Number 700300

Date: 5-7-2014 By: X  
This survey consists of:  
Map: \_\_\_\_\_  
Narrative: \_\_\_\_\_  
Corner Rpt: CS65/82-35

DOUGLAS COUNTY  
SURVEYOR

CORNER DESIGNATION

Sec Cor

R8W R7W  
24/19  
25/30

- Condition report only
- Not Found
- Renewed
- Unrecorded
- Surveyed In
- Referenced out

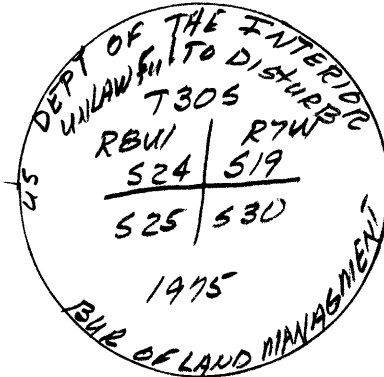
Previous Renewals/Surveys, etc:

BLM Resurvey 1972

Monument(s) & Accessories Found: (Condition and Source)

BLM BRASS CAP  
24" Hemlock N10°E 14<sup>5</sup> FT GOOD SCAR  
10" Cedar S68E 36<sup>0</sup> FT GOOD SCAR  
26" Fir N41°W 20<sup>5</sup> FT GOOD SCAR

Monument Detail



Sketch

Monument Set (Procedures and Description)

New Accessories

A 20" FIR S76°W 24<sup>3</sup> FT. SCRIBED T30S R8W 525 BT



Surveyor's Seal

Location & Comments

CORNER IS 50' ± SOUTH  
OF ROAD TO LANDING.  
IN S.E. COR OF old logging

Compass Declination 15 1/2  
Firm/Agency: FE ENG.  
Address:

Party Chief: J. LEONARD  
Notes:  
Witness: N. FRONIDALL



C.S. File 65/82-35