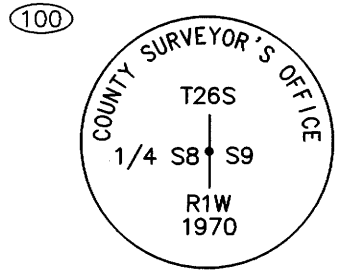


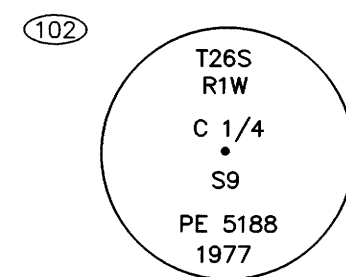
FILED
 Date: 5-20-2025 By: DJ
 This survey consists of:
 Map: M186-1AEB
 Narrative:
 Corner Rpt:

DOUGLAS COUNTY
 SURVEYOR

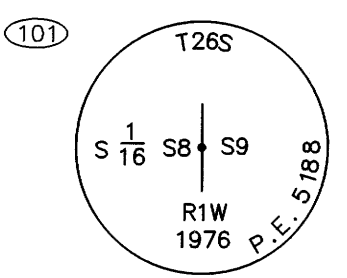
MAP FILE M186-1B



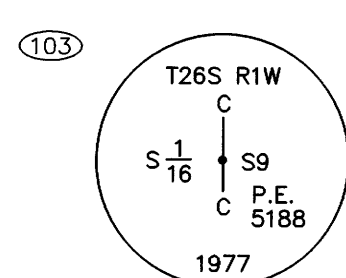
PLSS 300540
 FOUND AND HELD AN IRON PIPE, 1" DIAMETER, WITH A 2 1/2" BRASS CAP, SET PER R(1), AND ACCEPTED ON R(2) AND ON R(3).
 FROM WHICH FOUND DEAD, STANDING, AND FIRE DAMAGED BEARING TREES MEASURE:
 R(GLO):
 30" DOUGLAS FIR, BEARS N41°26'W, 32.00' (R(GLO): N41°W, 33.00').
 R(1): 14" DOUGLAS FIR, BEARS S12°04'E, 12.50' (RECORDS: R(1) AND R(2) S19°E; AND R(3) S17°E, 11.5').
 9" DOUGLAS FIR, BEARS N72°44'W, 6.70' (RECORDS: R(1), R(2), AND R(3) N65°W).
 SET TWO REFERENCE MONUMENTS - REBAR, 5/8 INCH DIAMETER, 30 INCHES LONG, WITH A YELLOW PLASTIC CAP MARKED S&F LAND SERVICES : BEARING S40°16'20"E, 10.80' AND N35°39'13"W, 7.81'.



PLSS 340540
 FOUND AND HELD AN IRON PIPE, 1" DIAMETER, WITH A 2 1/2" BRASS CAP, SET PER R(2).
 FROM WHICH FOUND DEAD, FIRE DAMAGED BEARING TREES MEASURE:
 R(2): 38" DOUGLAS FIR, BEARS S85°00'00"E, 7.0'.
 18" DOUGLAS FIR, BEARS N63°00'00"W, 9.0'.
 SET FOUR REFERENCE MONUMENTS - REBAR, 5/8 INCH DIAMETER, 30 INCHES LONG, WITH A YELLOW PLASTIC CAP MARKED S&F LAND SERVICES:
 BEARING N46°03'49"E, 3.77', S26°07'09"E, 6.15', S57°13'30"W, 5.80', AND N41°38'17"W, 6.27'.



PLSS 300520
 FOUND AND HELD AN IRON PIPE, 1" DIAMETER, WITH A 2 1/2" BRASS CAP, SET PER R(2).
 FROM WHICH FOUND DEAD, FIRE DAMAGED BEARING TREES MEASURE:
 R(2): 34" DOUGLAS FIR, BEARS S26°11'29"E, 23.12'
 (R(2): S25°E, 21.4').
 18" DOUGLAS FIR, BEARS S37°04'27"W, 24.22'
 (R(2): S35°15'W, 24.2').
 SET TWO REFERENCE MONUMENTS - REBAR, 5/8 INCH DIAMETER, 30 INCHES LONG, WITH A YELLOW PLASTIC CAP MARKED S&F LAND SERVICES : BEARING S9°09'31"E, 15.63' AND S76°33'54"W, 10.77'.



PLSS 340520
 FOUND AND HELD AN IRON PIPE, 1" DIAMETER, WITH A 2 1/2" BRASS CAP, SET PER R(2).
 (NOTE: NEITHER OF THE BEARING TREES ON R(2) WERE RECOVERED).
 SET TWO REFERENCE MONUMENTS - REBAR, 5/8 INCH DIAMETER, 30 INCHES LONG, WITH A YELLOW PLASTIC CAP MARKED S&F LAND SERVICES : BEARING N50°42'38"E, 10.15' AND S24°31'31"W, 12.00'.

S&F LAND SERVICES MAKES NO WARRANTIES AS TO MATTERS OF UNWRITTEN TITLE SUCH AS ACQUIESCENCE, ESTOPPEL, ADVERSE POSSESSION, ETC.

SHEET 2 OF 2

<p>S&F Land Services Land Surveying & Remote Sensing 4905 SW SCHOLLS FERRY RD. PORTLAND, OR 97225 (503) 345-0328 WWW.SFLANDS.COM EMAIL: INFO@SFLANDS.COM</p>				SURVEY FOR: U.S DEPARTMENT OF AGRICULTURE, FOREST SERVICE, REGION 6 LOCATED IN THE N 1/2 OF THE SW 1/4 OF SECTION 9, TOWNSHIP 26 SOUTH, RANGE 1 WEST, WILLAMETTE MERIDIAN, DOUGLAS COUNTY, OREGON		REGISTERED PROFESSIONAL LAND SURVEYOR OREGON SEPTEMBER 10, 2019 JACK L. WHITE II 91987PLS RENEWS 6/30/26
DATE	JOB NO.	FIELD	DRAWN	CHECKED		
JAN. 16, 2025	2024-741-01	JLW/JA	KMH	JLW		

MAP FILE M186-1B