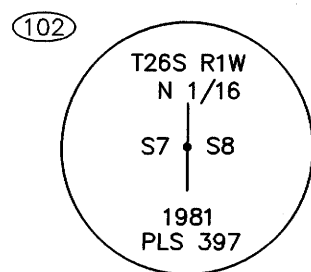


FILED
 Date: 5-20-2025 By: [Signature]
 This survey consists of:
 Map: M184-80A-B
 Narrative: _____
 Corner Rpt: _____
DOUGLAS COUNTY SURVEYOR

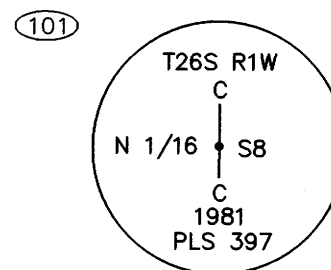
MAP FILE M184-80B

PLSS 200560



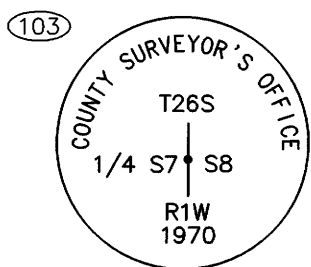
FOUND AND HELD AN IRON PIPE, 2" DIAMETER, WITH A 2 1/2" BRASS CAP, SET PER R(2).
 FROM WHICH FOUND DEAD, FIRE DAMAGED BEARING TREES MEASURE:
 R(1): 54" DOUGLAS FIR BEARS N54°57'40"E, 16.8' (RECORDS: R(1): N53°W, 14.5', AND R(2): N52°E, 16.8').
 34" CEDAR STUMP BEARS N51°06'06"W, 35.5' (RECORDS: R(1): N53°W, 35.2', AND R(2): N50°W, 35.8').
 R(2): 14" DOUGLAS FIR, MKD. WITH A HEALED BLAZE, BEARS N58°50'31"E, 39.40' (R(2) N56°E, 39.8').
 SET TWO REFERENCE MONUMENTS - REBAR, 5/8 INCH DIAMETER, 30 INCHES LONG, WITH A YELLOW PLASTIC CAP MARKED S&F LAND SERVICES : BEARING N88°07'08"E, 26.38' AND N01°28'26"W, 10.22'.

PLSS 240560



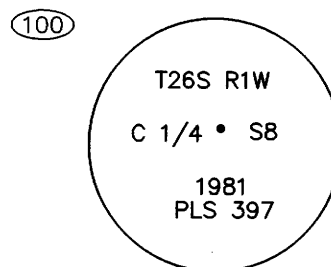
FOUND AND HELD AN IRON PIPE, 2" DIAMETER, WITH A 3" BRASS CAP, SET PER R(2).
 SET TWO REFERENCE MONUMENTS - REBAR, 5/8 INCH DIAMETER, 30 INCHES LONG, WITH A YELLOW PLASTIC CAP MARKED S&F LAND SERVICES: BEARING S41°12'34"E, 25.05' AND S29°17'28"W, 25.96'.

PLSS 200540



FOUND AND HELD AN IRON PIPE, 1" DIAMETER, WITH A 2 1/2" BRASS CAP, SET PER R(1) AND ACCEPTED ON R(2).
 FROM WHICH FOUND DEAD, FIRE DAMAGED BEARING TREES MEASURE:
 R(GLO): 54" DOUGLAS FIR STUMP BEARS N6°00'W, 55.4'.
 R(2) AND R(4): 16" DOUGLAS FIR STUMP BEARS S85°W, 5.9' (R(2) S82°W).
 SET TWO REFERENCE MONUMENTS - REBAR, 5/8 INCH DIAMETER, 30 INCHES LONG, WITH A YELLOW PLASTIC CAP MARKED S&F LAND SERVICES : BEARING N47°42'05"E, 43.55' AND N45°58'41"W, 28.25'.

PLSS 240540



FOUND AND HELD AN IRON PIPE, 2" DIAMETER, WITH A 3" BRASS CAP, SET PER R(2).
 FROM WHICH FOUND DEAD, FIRE DAMAGED BEARING TREES MEASURE:
 R(2): 15" HEMLOCK BEARS S71°20'34"E, 22.09' (R(2) S73°E, 22.2'). 7" HEMLOCK BEARS S17°30'52"W, 20.53' (R(2) S17°W, 20.5').
 R(3): 44" DOUGLAS FIR BEARS N49°54'44"E, 18.49' (R(3) N47°E, 18.6'). 60" DOUGLAS FIR BEARS S25°45'29"E, 28.81' (R(3) S25°E, 29.0').
 SET TWO REFERENCE MONUMENTS - REBAR, 5/8 INCH DIAMETER, 30 INCHES LONG, WITH A YELLOW PLASTIC CAP MARKED S&F LAND SERVICES : BEARING S60°14'16"E, 21.43' AND S54°13'44"W, 20.17'.

S&F LAND SERVICES MAKES NO WARRANTIES AS TO MATTERS OF UNWRITTEN TITLE SUCH AS ACQUIESCENCE, ESTOPPEL, ADVERSE POSSESSION, ETC.

SHEET 2 OF 2

S&F Land Services

Land Surveying & Remote Sensing

4905 SW SCHOLLS FERRY RD.
 PORTLAND, OR 97225
 (503) 345-0328

WWW.SFLANDS.COM EMAIL: INFO@SFLANDS.COM

DATE	JOB NO.	FIELD	DRAWN	CHECKED
JAN. 16, 2025	2024-741-01	JLW/JA	KMH	JLW

SURVEY FOR:

U.S DEPARTMENT OF AGRICULTURE,
 FOREST SERVICE, REGION 6

LOCATED IN THE
 S 1/2 OF THE NW 1/4 OF SECTION 8,
 TOWNSHIP 26 SOUTH, RANGE 1 WEST,

WILLAMETTE MERIDIAN,
 DOUGLAS COUNTY, OREGON

REGISTERED
 PROFESSIONAL
 LAND SURVEYOR

Jack L. White II

OREGON
 SEPTEMBER 10, 2019
 JACK L. WHITE II
 91987PLS

RENEWS 6/30/26

MAP FILE M184-80B