


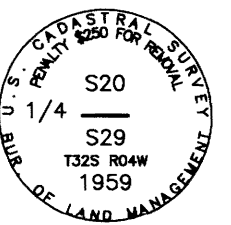
FILED
Date: 8-27-19 By: [Signature]
This survey consists of:
Map: M175-78 A+B
Narrative: _____
Corner Rpt: _____
DOUGLAS COUNTY
SURVEYOR



① SECTION CORNER FOR SECTIONS 19, 20, 29 & 30 (PLSS 200300)
FOUND BRASS CAP PER M146-16 RECORDS OF DOUGLAS COUNTY
FOUND 2-1/2" USBLM BCIP AND ACCESSORIES PER PLSS IN NO. 200300

② E-W 1/64 SECTIONS 20 & 29
FOUND 1" IRON PIPE PER M146-16 RECORDS OF DOUGLAS COUNTY
FOUND 1" IP AND ACCESSORIES PER M146-16


③ 1/4 CORNER - SECTIONS 20 & 29 (PLSS 240300)
FOUND BRASS CAP PER M146-16 RECORDS OF DOUGLAS COUNTY
FOUND BEARING OBJECTS:
38" STUMP BEARS N16°45'W 7.4'
9" FIR BEARS N45°15'W 26.8' WITH VISIBLE BLAZE
24" FIR BEARS S73°15'E 19.2' WITH VISIBLE BLAZE
5/8" IRON ROD BEARS S17°58'18"W 16.54'



④ W-E 1/64 CORNER - SECTIONS 20 & 29
FOUND 1" IRON PIPE 6" ABOVE GROUND PER M146-16 RECORDS OF DOUGLAS COUNTY
FOUND BEARING TREES/OBJECTS:
13" FIR BEARS S53°45'E 6.8' WITH HEALED BLAZE
14" WIDE x 2' TALL FIR STUMP BEARS N45°45'W 20.6' WITH ROTTEN FACE
4' TALL ALUMINUM POST BEARS EAST 1.5'

NEW BEARING TREE:
9" FIR BEARS S29°E 11.5' SCRIBED "W-E 1/64 S29BT"

⑤ SECTION CORNER FOR SECTIONS 20, 21, 28 & 29 (PLSS 300300)
FOUND BRASS CAP PER 2006 BLM DEPENDENT RESURVEY RECORDS OF DOUGLAS COUNTY
FOUND BEARING TREES/OBJECTS:
10" MADRONE BEARS S48-1/4°E 20.5' WITH HEALED BLAZE
31" FIR BEARS S83-3/4°W 5.8' WITH HEALED BLAZE
16" FIR BEARS N45°E 18.4'
6" CHINQUAPIN BEARS N52-3/4°W 50.4'



NEW BEARING TREES:
7" MADRONE BEARS N18°W 41.0' SCRIBED "T32S R4W S20BT"

⑥ NE-NW 1/64 SECTION 29
FOUND 5/8" IRON ROD PER M110-11 RECORDS OF DOUGLAS COUNTY
FOUND BEARING TREE:
10" FIR BEARS N43°E 6.0'

NEW BEARING TREE:
6" FIR BEARS S78°W 7.0' SCRIBED "1/64 BT"

⑦ C-E-NW 1/64 SECTION 29
SET 5/8" IRON ROD W/YPC MARKED "I.E. ENGINEERING"
NEW BEARING TREES:
8" MADRONE BEARS S63°E 14.2' SCRIBED "C-E-NW 1/64"
3" FIR BEARS N03°E 23.3' SCRIBED "X"

⑧ C-W-NE 1/64 SECTION 29
SET 5/8" IRON ROD W/YPC MARKED "I.E. ENGINEERING"
NEW BEARING TREES:
17" FIR BEARS N64°E 6.1'
20" FIR BEARS S56°W 22.5'

⑨ 1/4 CORNER SECTIONS 29 & 30 (PLSS 200240)
FOUND BRASS CAP PER CS55/129-2 RECORDS OF DOUGLAS COUNTY
FOUND BEARING TREES:
35" FIR BEARS N88-1/2°E 39.5'
23" FIR BEARS N10°W 34.9'
NEW BEARING TREES:
15" FIR BEARS S25°W 27.5'
13" FIR BEARS N19°E 16.8'

⑩ C-E-W 1/64 SECTION 21
FOUND IRON ROD PER CS63/116-1 RECORDS OF DOUGLAS COUNTY
FOUND BEARING TREES/OBJECTS:
18" CEDAR BEARS N29°W 19.7'
FIR STUMP BEARS S83°E 7.8'

⑪ CENTER 1/4 SECTION 29 (PLSS 240240)
FOUND 5/8" IRON ROD PER M110-11 RECORDS OF DOUGLAS COUNTY
FOUND BEARING TREES:
11" PINE BEARS S37-1/2°E 15.2'
10" CHINQUAPIN BEARS N67°E 17.2'
8" CHINQUAPIN BEARS N36°W 5.6'
27" FIR BEARS S07°W 22.4'

⑫ C-W-E 1/64 SECTION 29
SET 5/8" IRON ROD W/YPC MARKED "I.E. ENGINEERING"
NEW BEARING TREES:
4" ALDER BEARS S87°W 7.8'
16" ALDER BEARS N43°E 27.6'

⑬ 1/4 CORNER SECTIONS 28 & 29 (PLSS 300240)
FOUND 5/8" IRON ROD PER M110-11 RECORDS OF DOUGLAS COUNTY
FOUND BEARING TREES:
9" OAK BEARS S27°W 20.2'
15" MADRONE BEARS S20°E 18.6'
20" FIR BEARS N35°E 30.8'
10" FIR BEARS N45°W 31.0'
7" DEAD OAK BEARS N14°W 39.5' WITH TAG NO RECORD

⑭ C-S 1/16 SECTION 29
FOUND 5/8" IRON ROD PER M110-11 RECORDS OF DOUGLAS COUNTY
FOUND BEARING TREES:
18" HEMLOCK BEARS S65°E 19.9'
9" FIR BEARS S28°W 17.6'

⑮ 1/4 SECTIONS 29 & 32 (PLSS 240200)
FOUND 1" IRON PIPE 6" ABOVE GROUND PER RECORDS OF DOUGLAS COUNTY
FOUND BEARING TREES/OBJECTS:
4' TALL ROTTEN STUMP BEARS N09°E 95.7'
2' TALL ROTTEN STUMP BEARS S13-1/2°E 87.1'
34" FIR BEARS S22°20'E 129.9'
30" FIR BEARS N19°48'E 98.7'
T-POST BEARS 1.5' WEST

NEW BEARING TREES:
13" FIR BEARS N02°W 15.6' SCRIBED "1/4 S29BT"
12" FIR BEARS S24°W 28.4' SCRIBED "1/4 S32BT"

⑯ W-E 1/64 SECTION 29
FOUND 5/8" IRON ROD PER M110-11 RECORDS OF DOUGLAS COUNTY
FOUND BEARING TREES/OBJECTS:
18" FIR BEARS N51°E 33.2'
17" FIR BEARS S62°E 9.8'

	RECORD OF SURVEY LOCATED IN SECTION 29 TOWNSHIP 32 SOUTH, RANGE 04 WEST WILLAMETTE MERIDIAN, DOUGLAS COUNTY, OREGON	
	SURVEYED FOR: SILVER BUTTE TIMBER CO P.O. BOX 4 RIDDLE, OR 97469	SURVEYED BY: 809 SE Pine Street Roseburg, Oregon 97470 PHONE (541) 673-0166 FAX (541) 440-9392 iemail@ieengineering.com
EXPIRES: 12/31/20	JOB NO: 1815-02 DATE: JULY 2019	DWG. BY: DTM PM: RAQ SCALE: NONE PAGE: 2 OF 2