

FILED
 Date: 10/26/2017 By: JC
 This survey consists of:
 Map: M173-67
 Narrative:
 Corner Rpt:
 DOUGLAS COUNTY
 SURVEYOR

MAP FILE M173-67

① SECTION CORNER - SECTION 1, 2, 35 & 36

FOUND BRASS CAP PER 1971
 RENEWAL FOR PLSS I.D. #600700

FOUND BEARING TREES:

- 5" NOW 18" D. FIR BEARS S14°30'W, 19.8' FULLY HEALED SCRIBE
- 8" NOW 12" LAUREL BEARS N6°W, 17.2' BURNED OUT SCRIBE
- 12" NOW 18" LAUREL BEARS S78°30'E, 13.2' FULLY HEALED SCRIBE
- 9" NOW 12" LAUREL BEARS N51°E, 17.9' FULLY HEALED SCRIBE
- 7" NOW 16" D. FIR BEARS S83°30'E, 23.4' FULLY HEALED SCRIBE
- 6" NOW 17" D. FIR BEARS N19°E, 17.0' FULLY HEALED SCRIBE

② 1/4 CORNER - SECTION 2 | 1

FOUND 3/4" IRON PIPE 12" OUT OF GROUND (NO RECORD)

NEW BEARING TREES:

- 14" D. FIR BEARS S38°E, 24.0' SCRIBED "1/4 S1 BT"
- 12" D. FIR BEARS N69°E, 27.4' SCRIBED "1/4 S1 BT"
- 12" D. FIR BEARS S43°W, 3.7' SCRIBED "1/4 S2 BT"
- 8" D. FIR BEARS N46°W, 18.7' SCRIBED "1/4 S2 BT"

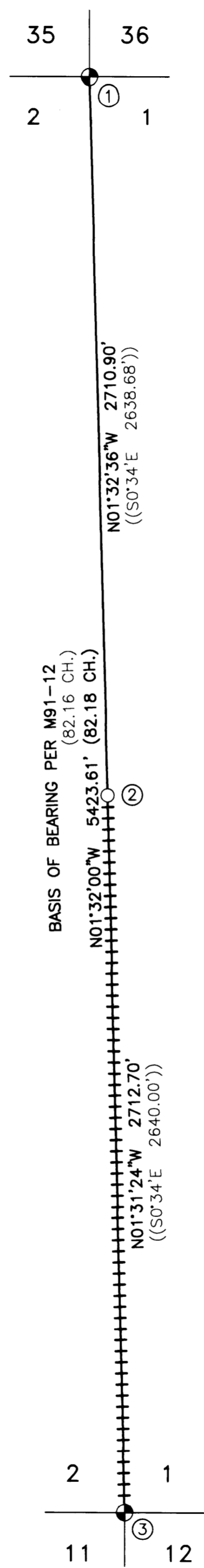
③ SECTION CORNER - SECTION 1, 2, 11 & 12

FOUND BRASS CAP PER 1967
 RENEWAL FOR PLSS I.D. #600600

NEW BEARING OBJECTS: (ORIGINAL BT'S BURNED IN FIRE)

SET 5/8" X 30" IRON RODS WITH METAL FENCE POSTS AS FOLLOWS:

- BEARS S59°W, 10.0'
- BEARS S17°E, 13.0'
- BEARS N67°E, 12.0'
- BEARS N59°W, 14.0'

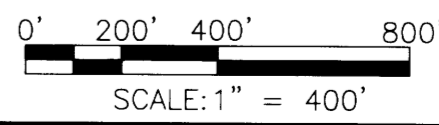
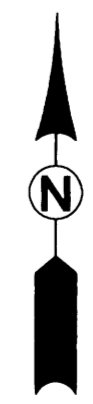


NARRATIVE:

THE PURPOSE OF THIS SURVEY IS TO POST AND MARK THE EAST LINE OF THE SOUTHEAST QUARTER OF SECTION 2, AS SHOWN. THE NORTHEAST AND SOUTHEAST CORNERS OF SAID SECTION WERE FOUND, TIED AND HELD AS SHOWN. THERE IS NO RECORD OF THE IRON PIPE FOUND AT THE 1/4 CORNER LOCATION BUT IT IS REASONABLY CLOSE TO THE MID-POINT OF THE SECTION LINE AND ONLY 0.47' FROM A STRAIGHT LINE PROJECTED FROM SECTION CORNER TO SECTION CORNER. FOR THESE REASONS, I CONCLUDED THAT IT WAS SET AND INTENDED TO MARK SAID 1/4 CORNER. SAID EAST LINE WAS POSTED, BLAZED AND FLAGGED AS SHOWN. THIS SURVEY WAS PERFORMED BY JEREMY LEONARD AND RICHARD OLSON USING A NIKON TOTAL STATION AND TDS RANGER DATA COLLECTOR. DRAFTING WAS PERFORMED BY DEREK FEIGEL.

LEGEND

- FOUND IRON PIPE AS NOTED
- FOUND BRASS CAP AS NOTED
- ++++ LINE POSTED, BLAZED & FLAGGED
- () RECORD PER M91-12
- (()) RECORD PER 1883 GLO PLAT




REGISTERED
 PROFESSIONAL
 LAND SURVEYOR

Ronald A. Gumbly
 OREGON
 JULY 14, 1978
 RONALD A. GUMBY
 1654

EXPIRES: 12/31/18

MAP FILE M173-67



809 SE Pine Street
 Roseburg, Oregon 97470
 PHONE (541) 673-0166
 FAX (541) 440-9392
 iemail@ieengineering.com

SURVEYED FOR:
 ROSEBURG RESOURCES
 P.O. BOX 1088
 ROSEBURG, OR 97470

PAGE: 1 OF 1
 JOB NO: 1851-20 T32
 DATE: OCT., 2017

RECORD OF SURVEY
 LYING IN SECTION 2, TOWNSHIP 31 SOUTH, RANGE 8 WEST,
 WILLAMETTE MERIDIAN, DOUGLAS COUNTY, OREGON