

LEGEND:

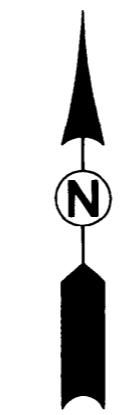
- △ CALCULATED POSITION
- FOUND 3/4" IRON ROD
- FOUND BRASS CAP
- SET 5/8" X 30" IRON ROD WITH 2" ALUMINUM CAP AS NOTED
- ++++ LINE BLAZED AND FLAGGED
- ()R1 RECORD PER M3-5
- ()R2 RECORD PER M139-74
- ()R3 RECORD PER 1883 GLO SURVEY PLAT NO. 1128
- ()R4 RECORD PER BLM DEPENDENT RESURVEY 1975-1980 PLAT NO. 5713
- ()R5 RECORD PER 2004 USBLM DEPENDENT RESURVEY PLAT NO. 7141

NARRATIVE:

THE PURPOSE OF THIS SURVEY IS TO MONUMENT THE CENTER 1/4, THE EAST 1/16 S5/S8, THE NORTH WEST 1/16, THE CENTER NORTH 1/16, AND THE NORTH EAST 1/16 OF SECTION 8 T32S R8W AND MARK THE PLUM CREEK TIMBER BOUNDARY AS SHOWN. THE CONTROLLING CORNERS WERE TIED BY CLOSED TRAVERSE. THE SECTION WAS THEN SUBDIVIDED ACCORDING TO THE MANUAL OF SURVEYING INSTRUCTIONS 2009. THE CORNERS WERE SET. BEARING TREES WERE BLAZED AND SCRIBED PER THE 2009 MANUAL OF SURVEYING INSTRUCTIONS. THE PLUM CREEK BOUNDARY WAS BLAZED. BLAZES WERE PAINTED RED WITH LIBERAL AMOUNTS AND RED FLAGGING WAS HUNG ALONG THE LINE.

BASIS OF BEARINGS
GEODETIC NORTH PER GPS OBSERVATIONS

FIELD CREW: NOLAN FROMDAHL & RICHARD OLSON
EQUIPMENT: NIKON TOTAL STATION AND TDS RANGER DATA COLLECTOR AND TOPCON HYPER LITE GPS
OFFICE: RONALD QUIMBY
DRAFTING: JOHN LAUB



1 W 1/16 CORNER-SECTION 5 & 8

FOUND BLM BRASS CAP PER JULY 1973/JULY 1975 BLM DEPENDENT RESURVEY GROUP # 821 & 876
FOUND BEARING TREES:
 7" MADRONE S13°W 31.7'. OPEN PARTIALLY VISIBLE SCRIBE "W 1/16 S8 BT"
 SUGAR PINE SNAG NO BARK NOW 15' TALL BEARS N61°W 98.8'. FULLY HEALED BLAZE (74 LKS. = 48.8')R4

NEW BEARING TREE:
 16" MADRONE N27°W 21.2' SCRIBED "W 1/16 S5 BT"

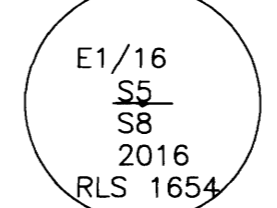
2 1/4 CORNER-SECTION 5 & 8

FOUND BLM BRASS CAP PER JULY 1973/JULY 1975 BLM DEPENDENT RESURVEY GROUP # 821 & 876
FOUND BEARING TREES:
 39" FIR N13°W 52.8'. FULLY HEALED SCRIBE
 18" FIR STUMP 2' TALL S53°E 28.1'. FULLY HEALED SCRIBE CUT IN HALF

NEW BEARING TREES:
 9" CHINQUAPIN N35°E 9.1' SCRIBED "1/4 S5 BT"
 9" CHINQUAPIN S40°E 13.7' SCRIBED "1/4 S8 BT"
 6" CHINQUAPIN S21°W 14.3' SCRIBED "1/4 S8 BT"

3 E 1/16 CORNER-SECTION 5 & 8

SET 5/8" IRON ROD WITH 2" ALUMINUM CAP MARKED:



NEW BEARING TREES:
 29" FIR S68°E 11.0' SCRIBED "E 1/16 S8 BT"
 12" CHINQUAPIN S12°W 29.0' SCRIBED "E 1/16 S8 BT"

4 CORNER-SECTION 4, 5, 8 & 9

FOUND BRASS CAP PER JULY 1973/JULY 1975 BLM DEPENDENT RESURVEY GROUP # 821 & 876

FOUND BEARING TREES:
 ROTTEN FIR STUMP (SIZE INDETERMINATE) S57°E 14.5' NO MARKS
 33" FIR SNAG N54°W 15.2' HEALED BLAZE
 DOWNED FIR SNAG (SIZE INDETERMINATE) N55½°E 27.7' HEALED DOUBLE BLAZES W/TAG
 FIR STUMP (SIZE INDETERMINATE) S08°E 74.6' NO MARKS VISIBLE
 24" FIR S26½°W 93.7' HEALED BLAZE
 20" FIR S02°E 56.2' HEALED BLAZE

5 N 1/16 CORNER-SECTION 7 & 8

FOUND 3/4" IRON ROD (REC ½" IRON PIPE PER CS 42/169)R1

FOUND BEARING TREES:
 1' TALL LIVE OAK STUMP N46½°E 27.6'
 4' TALL FIR STUMP S67½°W 30.8' (SCRIBE VISIBLE)

NEW BEARING TREES:
 8" CHINQUAPIN S36°E 4.3' SCRIBED "N 1/16 S8 BT"
 8" CHINQUAPIN N33°E 4.8' SCRIBED "N 1/16 S8 BT"

6 NW 1/16 CORNER-SECTION 8

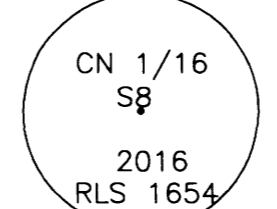
SET 5/8" IRON ROD WITH 2" ALUMINUM CAP MARKED:



NEW BEARING TREES:
 6" CHINQUAPIN N50°W 5.6' SCRIBED "NW 1/16 S8 BT"
 3" CHINQUAPIN N13°E 6.0' SCRIBED "NW 1/16 S8 BT"

7 CN 1/16 CORNER-SECTION 8

SET 5/8" IRON ROD WITH 2" ALUMINUM CAP MARKED:

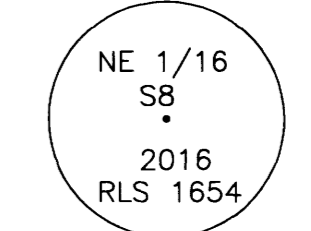


FOUND BEARING TREE:
 14" FIR N31°E 8.5' FULLY HEALED DOUBLE BLAZES (W/TAG READS: 7-21-58 S31°W 10.0') NO MONUMENT, NO RECORD

NEW BEARING TREES:
 10" FIR S40°E 5.5' SCRIBED "CN 1/16 S8 BT"

8 NE 1/16 CORNER-SECTION 8

SET 5/8" IRON ROD WITH 2" ALUMINUM CAP MARKED:



NEW BEARING TREES:
 10" CHINQUAPIN N15°E 13.0' SCRIBED "NE 1/16 S8 BT"
 8" ALDER S20°E 8.7' SCRIBED "NE1/16 S8 BT"

9 1/4 CORNER-SECTION 7 & 8

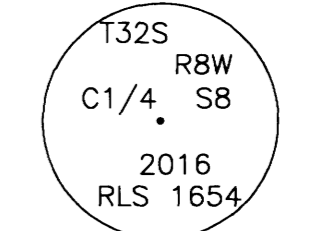
FOUND 3/4" IRON ROD (1/2" IRON PIPE)R1

FOUND BEARING TREES:
 19" MADRONE N66½°W 19.5' FULLY HEALED BLAZE
 23" MADRONE S64½°E 19.1' PARTIALLY OPEN SCRIBE (N64°30'E)R1

NEW BEARING TREES:
 6" MADRONE S45°W 10.1' SCRIBED "1/4 S7 BT"
 8" CHINQUAPIN S49°E 11.6' SCRIBED "1/4 S8 BT"

10 C 1/4 CORNER-SECTION 8

SET 5/8" IRON ROD WITH 2" ALUMINUM CAP MARKED:



FOUND BEARING TREE:
 12" CHINQUAPIN N81°E 25.2' SCRIBED "C 1/4 S8 BT" OLD TAG READS S78W (7-21-58) NO MONUMENT, NO RECORD

NEW BEARING TREES:
 9" MADRONE S39°W 12.8' SCRIBED "C 1/4 S8 BT"
 3" CHINQUAPIN N25°E 5.9' SCRIBED "C1/4 S8 BT"
 8" MADRONE N65°W 11.8' SCRIBED "C 1/4 S8 BT"

11 1/4 CORNER-SECTION 8 & 9

FOUND BLM BRASS CAP PER 2004 USBLM DEP. RESURVEY PLAT NO. 7141

FOUND BEARING TREES:
 7" MADRONE N54°E 3.2' PARTIALLY VISIBLE SCRIBE
 8" LIVE OAK S05°W 16.2' PARTIALLY VISIBLE SCRIBE
 9" TAN OAK S85°W 22.1' PARTIALLY VISIBLE SCRIBE
 16" FIR N13½°W 12.8' FULLY HEALED BLAZE

1/4 CORNER-SECTION 8 & 17

12 FOUND BRASS CAP PER 1968 DCSO RENEWAL # 240500

FOUND BEARING TREES:
 16" MAPLE N50°E 30.5' FULLY HEALED SCRIBE
 48" D.FIR SOUTH 15.1' FULLY HEALED SCRIBE

NEW BEARING TREES:
 43" FIR S83°W 17.9' SCRIBED "1/4 S17 BT"
 8" CHINQUAPIN S53°E 19.0' SCRIBED "1/4 S17 BT"

SURVEYED BY:

 809 SE Pine Street
 Roseburg, Oregon 97470
 PHONE (541) 673-0166
 FAX (541) 440-9392
 iemail@ieengineering.com

SURVEYED FOR:
 PLUM CREEK TIMBER COMPANY
 P.O. BOX 1528
 COOS BAY, OR 97420

DWG. BY: LAUB
PM: RAQ
SCALE: AS NOTED
PAGE: 1 OF 1
JOB NO: 2625-18
DATE: APRIL, 2016

SCALE: 1" = 300'

RECORD OF SURVEY
 LYING IN THE NORTHWEST AND NORTHEAST QUARTER OF SECTION 8,
 TOWNSHIP 32 SOUTH, RANGE 8 WEST, WILLAMETTE MERIDIAN, DOUGLAS COUNTY, OREGON

FILED
 Date: 5-12-2016 By: JC
 This survey consists of:
 Map: M171-9
 Narrative:
 Corner Rpt:
DOUGLAS COUNTY
 SURVEYOR

REGISTERED PROFESSIONAL LAND SURVEYOR

 OREGON
 JULY 14, 1978
 RONALD A. QUIMBY
 1654
 EXPIRES: 12/31/2016