

NARRATIVE

This survey was made to mark the lines shown on this map, between the lands of the Sunnydale Land Co. and the Bureau of Land Management, at the request of Bill Wynkoop, Seneca Jones Timber Co.

The monuments set, or perpetuated by the B.L.M. in 1965 were held as shown on this map.

The lines marked in this survey, were marked with red ribbon and metal posts placed at intervals along the lines. Trees within five feet on both sides of the line were quarter blazed, with blazes painted red.

SURVEY

FOR

Seneca Jones Timber Co.

In the SW 1/4 of Section 15, T.22 S., R.7 W., W.M.
Douglas County, Oregon

March 19, 2010

FILED
Date: 6-2-2010 By: JC
This survey consists of:
Map: M160-64
Narrative:
Corner Rpt:
DOUGLAS COUNTY SURVEYOR

MAP FILE M160-64

NOTES

The Southwest Sixteenth corner was found disturbed. The iron pipe with a brass cap attached, marking the corner was found leaning in a southeasterly direction. The flared base of the iron pipe was uncovered, and accepted as the original position of the monument. The initial difference between the flared base of the pipe, to the brass cap at the top of it was S84°E, 1.66'.

Bearings to bearing trees were obtained or checked with a hand compass with the declination set at 16° East. If no major variations of the record bearings to the trees were found, record bearings are honored for the found bearing trees.

Distances to bearing trees were measured with a total station or a 75' Buckers tape to a 60D Nail placed at the approximate side center of the trees below the root crown. All bearing trees found or established have faces and a 6" band around them, painted red.

New 3" aluminum nails have been placed into the existing B.L.M. BT tags.

All bearing trees found or established have BT tags attached to them.

LEGEND

- = Found Monument as noted
- () = Data of Record from Record Document or other source as noted
- { } = Data Computed from one or more Record Sources as noted
- [] = Surveyor, File Number for survey in which monument probably originated
- B.L.M. = Bureau of Land Management
- BT = Bearing Tree
- //// = Line marked in this survey




SCALE 1" = 200'


QUARTER CORNER

3 1/4" BRASS CAP ON A
2 1/2" IRON POST, UP 1"
MARKED AS SHOWN
[B.L.M. 1965]

A METAL T FENCE
POST WAS PLACED
1' EASTERLY OF
THE MONUMENT.



N87°04'40"W 1309.99'
(N87°11'W, 19.81 CHAINS {1307.5'}) - B.L.M. 1965



CENTER WEST SIXTEENTH CORNER

3 1/4" BRASS CAP ON A
2 1/2" IRON POST, UP 4"
MARKED AS SHOWN
[B.L.M. 1965]

A METAL U FENCE
POST WAS PLACED
1' WESTERLY OF THE
MONUMENT.

ACCESSORIES FOUND

- 22" D. fir, with a healed face and B.L.M. BT tags, bears N70 1/2°E, 37.2'
- 14" D.fir, with a healed face and B.L.M. BT tags bears S78 1/2°W, 20.5'

BUREAU OF LAND MANAGEMENT

BASIS OF BEARINGS
N88°45'00"W 1326.74'
(N88°45'W, 20.08 CHAINS {1325.3'}) - B.L.M. 1965

ACCESSORIES FOUND

34" D. fir, with a healed face and B.L.M. BT tags, bears N68°E, 36.4'

D.fir snag, size indeterminate, bears N38°W, 23.1'. Found slabs of bark on the ground, one with a B.L.M. BT tag, the other with scribing 1/4 visible. The bark slabs were placed on the east side of the snag.

ACCESSORIES ESTABLISHED

Set a 5/8" x 30" iron rod with an orange plastic cap marked "INMAN 60050 LS" bears N39°W, 20.8'

11" D. fir bears S67°E, 37.2'
scribed 1/4 S15 BT

23" D. fir bears S1°E, 32.6'
scribed 1/4 S15 BT

SUNNYDALE LAND CO.

SOUTHWEST SIXTEENTH CORNER

3 1/4" BRASS CAP ON A
2 1/2" IRON POST, UP 4"
MARKED AS SHOWN
[B.L.M. 1965]
RESET, SEE NOTES.

A METAL T FENCE
POST WAS PLACED
2' EASTERLY, AND
ANOTHER 2' NORTHERLY
OF THE MONUMENT.




ACCESSORIES FOUND

- 28" D. fir, with a healed face and B.L.M. BT tags, bears S15°E, 29.4'
- (9" Grand Fir, S69°W, 18.8')
Now a decaying uprooted windfall.
Record bearing and distance lead to the remains of the root hole.

ACCESSORIES ESTABLISHED

11" D. fir, bears N72°E, 30.5'
scribed SW 1/16 S 15 BT



CENTER SOUTH SIXTEENTH CORNER

3 1/4" BRASS CAP ON A
2 1/2" IRON POST, UP 4"
MARKED AS SHOWN
[B.L.M. 1965]


A METAL T FENCE
POST WAS PLACED
1' WESTERLY OF THE
MONUMENT.

ACCESSORIES FOUND

- 19" Oak, with a healed face and B.L.M. BT tags, bears N69°W, 43.4'
- 23" D.fir, with a healed face and B.L.M. BT tags bears S65°E, 45.4'

Inman Surveying, LLC
1325 Aude1 Avenue
Eugene, OR 97404
(541) 607-9559

Plotter: Oce TCS300
Film: NWCA Film
Ink: Oce 1060019424



REGISTRATION
JULY 13, 2004
KENT RYAN INMAN
60050LS
Expiration Date: 6/30/2011

MAP FILE M160-64