

RECORD OF SURVEY  
 FOR: SENECA JONES TIMBER COMPANY  
 NE1/4, SEC. 36, T.21S., R.7W., W.M.  
 DOUGLAS COUNTY, OREGON  
 16 MARCH 2009





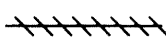
FILED

Date: 3-20-2009 By: JC  
 This survey consists of:  
 Map: M158-79  
 Narrative: \_\_\_\_\_  
 Corner Rpt: \_\_\_\_\_

DOUGLAS COUNTY  
 SURVEYOR

SECTION CORNER  
 SECTIONS 25, 30, 31, 36  
 FOUND 3-1/4" BLM BRASS CAP DATED  
 1987 WITH THE FOLLOWING ACCESSORIES:  
 51" D. FIR BEARS N71°W 52.6' - HEALED FACE  
 25" D. FIR BEARS N14-1/2°E 15.5' - HEALED FACE  
 23" HEMLOCK BEARS S80-1/2°E 41.5' - HEALED FACE  
 16" D. FIR BEARS S58°W 17.5' - HEALED FACE

LEGEND

-  FOUND SECTION CORNER AS NOTED
-  FOUND 1/16 CORNER AS NOTED
-  RECORD DATA  
CSF M114-26
-  RECORD DATA  
1990 BLM DEPENDENT RESURVEY
-  POSTED LINE AS DEFINED  
IN NARRATIVE
- CSF COUNTY SURVEY FILE

NARRATIVE:


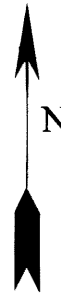
THE PURPOSE OF THIS SURVEY WAS TO MARK THE LINE SHOWN HEREON AS POSTED.

CONTROLLING CORNERS WERE TIED BY TRAVERSE FOR THE MARKING OF TRUE LINE, WHICH WAS MARKED WITH RED PAINTED BLAZES, RED FLAGGING, AND 5-1/2' GALVANIZED STEEL POSTS SET AT RANDOM INTERVALS.

THE BASIS OF BEARING FOR THIS SURVEY WAS CSF M114-26 AS SHOWN HEREON.

THIS SURVEY WAS PERFORMED USING A NIKON TOTAL STATION.

BASIS OF BEARING  
 CSF M114-26  
 (S01°25'29"W 1284.25')  
 [S01°11'00"W 19.455 CHS.]  
 S 01°25'29" W 1283.98'



REGISTERED  
 PROFESSIONAL  
 LAND SURVEYOR  
*Ronald L. Rice*  
 OREGON  
 JULY 9, 2002  
 RONALD L. RICE  
 54633LS  
 RENEWS: 12-31-2010

NORTH 1/16 CORNER  
 SECTIONS 31, 36  
 FOUND 2" ALUMINUM CAP DATED  
 1991 WITH THE FOLLOWING ACCESSORIES:  
 34" D. FIR BEARS N56°W 18.7' - HEALED FACE  
 26" D. FIR BEARS S8°W 25.0' - HEALED FACE



Ward NorthWest, Inc.  
 P.O. BOX 105 FLORENCE, OR 97439  
 (541) 997-9201 FAX: 541-997-3546

FILE NAME		
09-11.TRV		
SCALE	DATE	DRAWN BY
100 Ft/In	1-29-2009	JR
JOB	REVISION	SHEET
09-11	-----	1/1

This map drawn with TRAVERSE PC. Software