

FILED

Date: 4-24-2002 By: JK
This survey consists of:
Map: M139-79
Narrative: _____
Corner Rpt: _____

DOUGLAS COUNTY
SURVEYOR

BLOCK 9,
FIRST ADDITION TO ELTON

BLOCK 4,
FIRST ADDITION TO ELTON

BLOCK 4,
PLAT OF ELTON

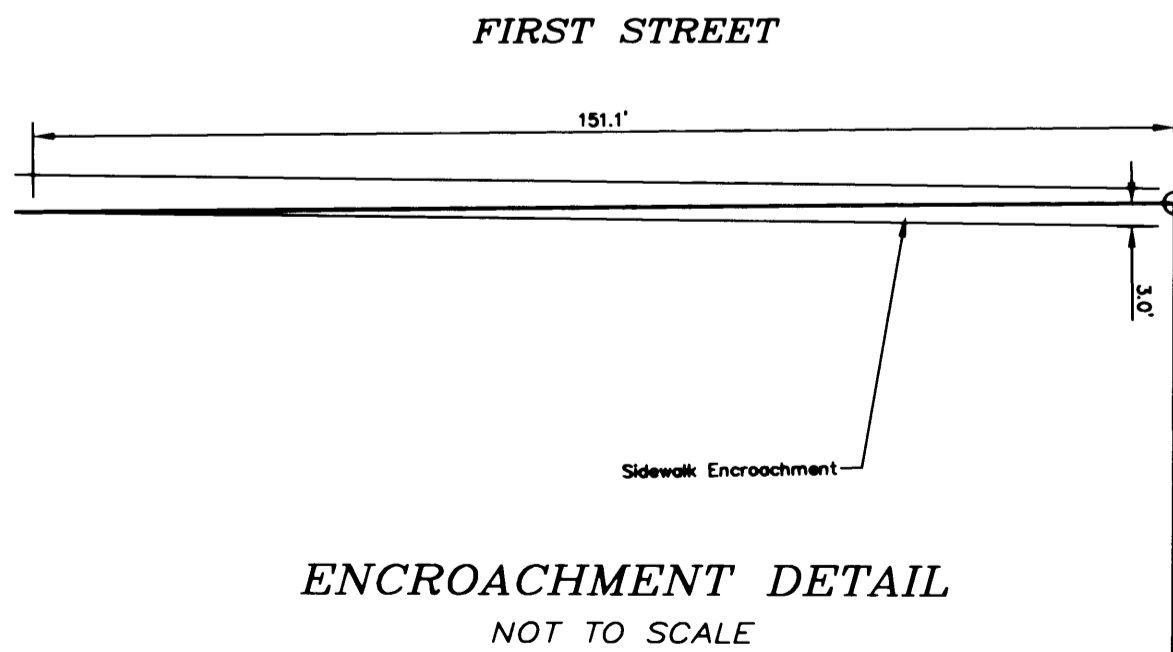
BLOCK 3,
PLAT OF ELTON

LEGEND

- Found 5/8" iron rod unless noted
- Set 5/8" x 30" iron rebar w/
yellow plastic cap marked
"Land Mark PLS 2287"
- Calculated Point

Record Information

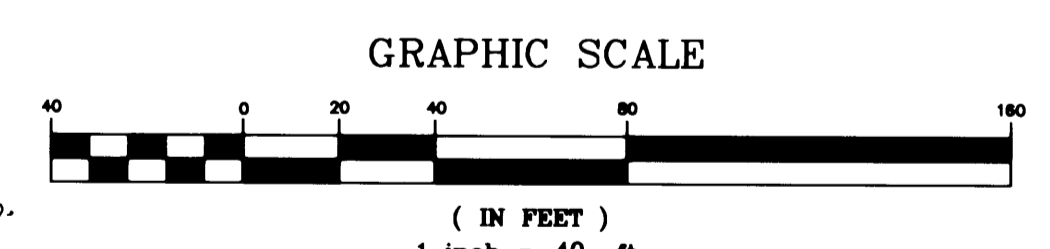

- () M111-53
- [] CS 58-178-6



NARRATIVE

THE PURPOSE OF THE SURVEY WAS TO MONUMENT THE PROPERTY DESCRIBED AS THE PORTION OF LOT 1 OUTSIDE OF RIGHT-OF-WAY OF STATE HIGHWAY 38 & LOTS 2, 3 AND 4, BLOCK 3, PLAT OF ELKTON.

THE RIGHT-OF-WAY OF FIRST STREET WAS ESTABLISHED USING FOUND MONUMENTS PER M110-71 AND HOLDING THE RECORD WIDTH. THE RIGHT-OF-WAY FOR HIGHWAY 38 AND 'B' STREET WERE CONTROLLED BY THE MONUMENTS FOUND PER CS58/178-6. MONUMENTS WERE SET AT THE INTERSECTIONS.



Sheet 1 of 1
RECORD OF SURVEY
In the SE 1/4, Sec. 19 & SW 1/4, Sec. 20
Township 22 South, Range 7 West, W.M.
City of Elkton Douglas County, Oregon
APRIL, 2002

REGISTERED PROFESSIONAL LAND SURVEYOR	FOR: O.R.C.A. Properties L.L.C. P.O. Box 506 Elkton, OR 97436
OREGON JULY 16, 1987 MARK A. HEIMBURGER 2287	Land Mark SURVEYING INC. 3329 N.E. Stephens Street Roseburg, Oregon 97470 Tel (541) 677-9400 Fax (541) 677-9401

RENEWS 06/30/2003 LM Proj. No. 2002-0036

MAP FILE M139-79

MAP FILE M139-79