

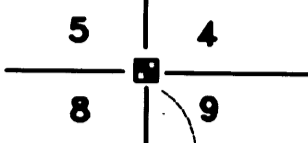


1" = 300'

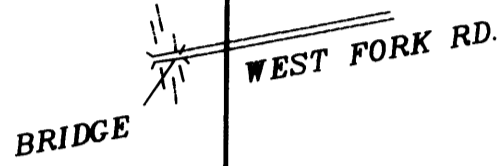
FILED  
 Date: 4-19-2002 By: JC  
 This survey consists of:  
 Map: M139-74  
 Neighb: \_\_\_\_\_  
 Corner Rpt: \_\_\_\_\_

DOUGLAS COUNTY  
 SURVEYOR

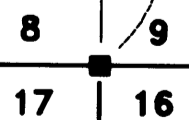
T.32S. R.8W.



NORTH 2553.74 [ NORTH, 40 CHS.]



NORTH 2553.74 [ NORTH, 40 CHS.]



**LEGEND**

- SET 5/8" X 30" REBAR WITH PLASTIC CAP MARKED "TEMPLIN LS2359"
- FOUND 1975 B.L.M. BRASS CAP MONUMENT AND BT'S
- FD. 5/8" REBAR WITH ALUMINUM CAP MARKED "SHANER ENG.RLS430" IN TOP OF STUMP
- [ ] INDICATES RECORD DATA PER 1883 GLO SURVEY

BASIS OF BEARING: PER 1883 GLO RECORD; THE EAST LINE OF SECTION 8

**SURVEY NARRATIVE**

PURPOSE: To survey and monument the East One Quarter corner of Section 8 and blaze true line from the East 1/4 of Section 8 to the Northeast corner of Section 8.

PROCEDURE: I tied the Northeast and the Southeast corners of Section 8. At the Southeast corner of Section 8, I found the 5/8" iron rod as reported on Report number 126, as filed in the Douglas County Surveyor's office. Report number 126 states that the "corner is 200 yds. easterly from end of old logging road in sec.8". This should state that corner lies 200 feet Southerly from old logging road.

At the proportionate position of the East 1/4 corner of Section 8, I searched for original evidence of the 1883 corner with no success.

At the proportionate position for the One Quarter common to Sections 8 and 9, I set: A 5/8" x 30" iron rod, projecting 3", with a yellow plastic cap marked "TEMPLIN LS2359" from which I scribed bearing trees:

- A Madrone, 8" diameter, scribed "1/4S8" "BT", bears N 60° E, 3.1 feet.
- A Tan Oak, 6" diameter, scribed "1/4S8" "BT", bears S 3° W, 16.4 feet.
- A Tan Oak, 8" diameter, scribed "1/4S8" "BT", bears S 85° W, 22.2 feet.
- A Douglas Fir, 14" diameter, scribed "1/4S8" "BT", bears N 13° W, 12.6 feet.

Corner lies East, 70 feet from a K-Tag on 12" Tan Oak on East side of road at landing I then run North on true line, 2553.74 feet to the Northeast corner of Section 8, blazing said line and pointing blazes with Flo-Red tree marking paint.

REGISTERED  
 PROFESSIONAL  
 LAND SURVEYOR  
  
 OREGON  
 JULY 26, 1988  
 RICHARD G. TEMPLIN  
 2359  
 MY CERTIFICATE EXPIRES  
 JUNE 30, 2002

RICHARD TEMPLIN LAND SURVEYING  
 P.O. BOX 1946 899-2032 JACKSONVILLE, OREGON  
**MAP OF SURVEY**  
 LOCATED IN  
 THE NE 1/4 OF SECTION 8 T.32S., R.8W., W.M.  
 DOUGLAS COUNTY, OREGON  
 FILE: "328W8.dwg" DATE: MARCH 7, 2002

FOR: FRUIT GROWERS SUPPLY CO.  
 1445 GATEWAY BLVD.  
 COTTAGE GROVE, OR. 97424