

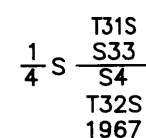
**BOUNDARY SURVEY**  
**FOR ROSEBURG RESOURCES COMPANY**  
**T. 32S., R.08W., SECTION 4, W.M.**  
**DOUGLAS COUNTY, OREGON**  
**MARCH 2002**

FILED  
 Date: 4-3-2002 By: JC  
 This survey consists of:  
 Map: M139-64 A-C-B  
 Narrative: \_\_\_\_\_  
 Corner Rpt: \_\_\_\_\_

DOUGLAS COUNTY  
 SURVEYOR

MAP FILE M139-64B

① FOUND COUNTY SURVEYOR'S OFFICE BRASS CAP



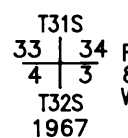
FOUND BTs

38" MADRONE - S15°W, 16.5 FT. (GOOD SCAR)  
 18" MADRONE - N68°E, 22.8 FT. (GOOD SCAR)  
 18" MADRONE - N65°E, 15.2 FT. (ROTTED FACE)

NEW BTs

7" FIR - N03°W, 14.6 FT. (SCRIBED 1/4 S33 BT)  
 8" FIR - S64°W 13.6 FT. (SCRIBED 1/4 S4 BT)

② FOUND COUNTY SURVEYOR'S OFFICE BRASS CAP



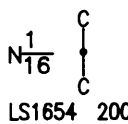
FOUND BTs

PINE SNAG - N70°E, 70.0 FT. (HEALED SCAR)  
 PINE SNAG (DOWN) - NE  
 60" FIR - S24°W, 23.8 FT. (HEALED)  
 FIR STUMP - N75°W 27.7 FT. (HEALED)

NEW BTs

12" TAN OAK - S04°E, 15.2 FT. (SCRIBED T32S R8W S3 BT)  
 (NO OTHER GOOD TREES IN VICINITY)

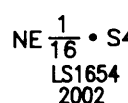
③ SET 5/8" x 30" IR W/ 2-1/2" ALUM. CAP MARKED:



NEW BTs

12" FIR - S68°W, 32.5 FT. (SCRIBED CN 1/16 S4 BT)  
 10" FIR - N32°E, 47.8 FT. (SCRIBED CN 1/16 S4 BT)

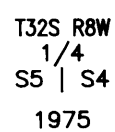
④ SET 5/8" x 30" IR W/ 2-1/2" ALUM. CAP MARKED:



NEW BTs

11" FIR - N40°E, 24.3 FT. (SCRIBED NE 1/16 S4 BT)  
 16" FIR - N76°W, 13.7 FT. (SCRIBED NE 1/16 S4 BT)

⑤ FOUND BLM BRASS CAP



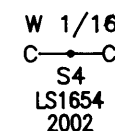
FOUND BTs

36" FIR - S10°E, 4.0 FT. (HEALED)  
 18" FIR - N86°W, 44.2 FT. (HEALED)

NEW BTs

10" FIR - N27°W, 15.3 FT. (SCRIBED T32S R8W S5 BT)  
 8" FIR - S80°E 23.7 FT. (SCRIBED "X" AT BREAST HIGH & BT AT BASE)

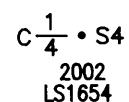
⑥ SET 5/8" x 30" IR W/ 2-1/2" ALUM. CAP MARKED:



NEW BTs

10" FIR - S30°E, 10.0 FT. (SCRIBED CW 1/16 S4 BT)  
 8" FIR - N20°E, 9.9 FT. (SCRIBED CW 1/16 S4 BT)

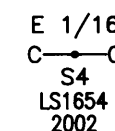
⑦ SET 5/8" x 30" IR W/ 2 1/2" ALUM. CAP MARKED:



NEW BTs

8" FIR - N43°E, 9.9 FT. (SCRIBED C 1/4 S4 BT)  
 10" FIR - S05°E, 2.9 FT. (SCRIBED C 1/4 S4 BT)  
 12" FIR - S61°E, 14.9 FT. (SCRIBED C 1/4 S4 BT)  
 8" FIR - N58°W, 12.5 FT. (SCRIBED C 1/4 S4 BT)

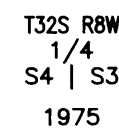
⑧ SET 5/8" x 30" IR W/ 2 1/2" ALUM. CAP MARKED:



NEW BTs

8" FIR - N27°E, 32.7 FT. (SCRIBED CE 1/16 S4 BT)  
 14" FIR - S76°E, 28.0 FT. (SCRIBED CE 1/16 S4 BT)

⑨ FOUND BLM BRASS CAP



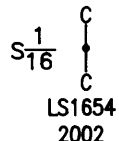
FOUND BTs

27" FIR - S03°E, 36.3 FT.  
 18" FIR (STUMP) - S82°W, 45.2 FT.

NEW BTs

12" MADRONE - N83°E, 10.3 FT. (SCRIBED 1/4 S3 BT)  
 16" MADRONE - S22°W, 20.0 FT. (SCRIBED 1/4 S3 BT)

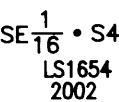
⑩ SET 5/8" x 30" IR W/ 2-1/2" ALUM. CAP MARKED:



NEW BTs

12" FIR - N06°30'E, 51.6 FT. (SCRIBED CS 1/16 S4 BT)  
 10" FIR - S49°W, 70.3 FT. (SCRIBED CS 1/16 S4 BT)

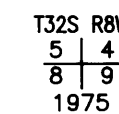
⑪ SET 5/8" x 30" IR W/ 2 1/2" ALUM. CAP MARKED:



NEW BTs

12" FIR - N09°E, 12.0 FT. (SCRIBED SE 1/16 S4 BT)  
 10" FIR - S77°E, 16.6 FT. (SCRIBED SE 1/16 S4 BT)

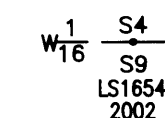
⑫ FOUND BLM BRASS CAP



FOUND BTs

26" FIR - N54°W, 15.2 FT. (VISIBLE SCRIBES)  
 42" FIR (DOWN) - N55°30'E, 27.7 FT.  
 40" FIR (STUMP) - S08°E, 74.6 FT.  
 14" FIR - S26°W, 92.6 (HEALED FACE)  
 16" FIR - S02°E 56.2 FT. (HEALED FACE)  
 (NO SUITABLE TREES TO SE)

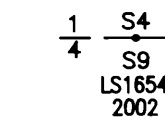
⑬ SET 5/8" x 30" IR W/ 2 1/2" ALUM. CAP MARKED:



NEW BTs

8" FIR - S55°E, 6.4 FT. (SCRIBED W 1/16 S9 BT)  
 6" FIR - N35°E, 19.7 FT. (SCRIBED W 1/16 S4 BT)

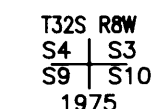
⑭ SET 5/8" x 30" IR W/ 2-1/2" ALUM. CAP MARKED:



NEW BTs

12" FIR - N02°W, 5.2 FT. (SCRIBED T32S R8W 1/4 S4 BT)  
 16" FIR - N70°E, 6.9 FT. (SCRIBED T32S R8W 1/4 S4 BT)  
 14" MADRONE - S37°W, 21.7 FT. (SCRIBED T32S R8W 1/4 S9 BT)  
 8" FIR - S44°E, 11.7 FT. (SCRIBED T32S R8W 1/4 S9 BT)

⑮ FOUND BLM BRASS CAP



FOUND BTs


26" FIR - N55°W, 17.8 FT.  
 14" FIR - S59°E, 35.8 FT.  
 18" FIR - S61°W, 12.5 FT.  
 22" FIR - N14°W, 18.3 FT.

NOTE:

IN ADDITION TO THE INFORMATION SHOWN, ALL MONUMENTS SET ARE MARKED AS SHOWN:



SHEET 2 OF 2



**AA**  
**SURVEYING & ENGINEERING, INC.**  
 ENGINEERING • SURVEYING • PLANNING  
 3076 NE DIAMOND LAKE BLVD.  
 ROSEBURG, OREGON 97470  
 TEL (541)672-2096  
 FAX (541)672-0611

MAP FILE M139-64B