

**BOUNDARY SURVEY
FOR: ROSEBURG RESOURCES CO.
EAST LINE SECTION 24, T20S, R7W, W.M.
DOUGLAS COUNTY, OREGON 6, MARCH 2001**

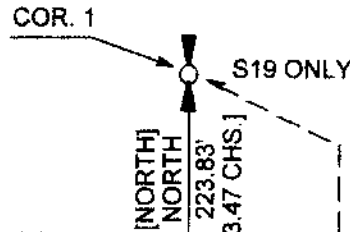
FILED

Date: 3/14/2001 By: JP
This survey consists of:
Map: M136-59
Narrative: _____
Corner Rpt: CS65/36-16A#13

DOUGLAS COUNTY
SURVEYOR

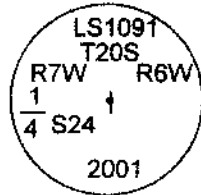
COR. 1 W1/4 S19 ONLY

FOUND 2 1/2" DOUGLAS COUNTY BRASS CAP DATED 1962
30" DOUG FIR BEARS N07-1/2°W 12.6' HEALED FACE
30" DOUG FIR BEARS N80-1/4°E 14.9' HEALED FACE
NEW BT'S
10" DOUG FIR BEARS N83-3/4°W 9.7' BLAZED, SCRIBED AT BASE "X BT"
30" DOUG FIR BEARS S37-3/4°E 18.0' BLAZED, SCRIBED "1/4 S19 BT"



COR. 2 E1/4 S24 ONLY

SET 5/8" X 30" REBAR WITH 2 1/2" ALUMINUM CAP
MARKED AS SHOWN
10" ALDER BEARS S23°W 13.3' BARKED SCRIBED "1/4 S24 BT"
8" ALDER BEARS S29°W 21.3' BARK SCRIBED "1/4 S24 BT"
14" DOUG FIR BEARS N73°E 23.1' BLAZED, SCRIBED AT BASE "X BT"
16" DOUG FIR BEARS S64°E 17.8' BLAZED, SCRIBED AT BASE "X BT"



COR. 3 SEC. COR S19/S30

FOUND 3 1/4" BLM BRASS CAP DATED 1972
WITH HAINES T IRON ALONGSIDE
30" DOUG FIR BEARS N34-3/4°E 38.5' HEALED FACE
28" DOUG FIR BEARS S69°E 39.9' HEALED FACE
52" DOUG FIR STUMP WITH METAL CAP BEARS
N81-1/2°E 11.5' ROTTED FACE
NEW BT
17" DOUG FIR BEARS N66°W 13.2' BLAZED, SCRIBED
AT BASE "X BT"

NARRATIVE

THE PURPOSE OF THIS SURVEY WAS TO MARK A PORTION OF THE EAST LINE OF SECTION 24, T20S, R7W, W.M. ALSO TO SEARCH FOR AND SET THE EAST 1/4 CORNER OF SECTION 24.




THE EAST LINE OF SECTION 24 WAS RESURVEYED IN 1891 UNDER G.L.O. CONTRACT TO THOMAS E. TODD. THE WEST 1/4 CORNER AND SW SECTION CORNER OF SECTION 19, T20S, R6W, W.M. WERE HELD AS THE CONTROLLING MONUMENTS. THE EAST 1/4 CORNER OF SECTION 24 WAS SEARCHED FOR AND NOT FOUND IT WAS THEN RESET BY SINGLE PROPORTION HOLDING THE ABOVE REFERENCED CORNERS OF SECTION 19 AS CALLED IN TODD'S FIELD NOTES.

RED PAINTED BLAZES, RED FLAGGING AND GALVANIZED STEEL POSTS MARKED THE WEST LINE OF SECTION 24 AS SHOWN ON THIS PLAT AT APPROXIMATELY 200 FT. INTERVALS OR LESS. ALL BEARINGS TREES REFERENCED ON THIS PLAT HAVE A RED PAINTED BAND AND FACE PLUS YELLOW BEARING TREE TAG.

THE BASIS OF BEARING FOR THIS SURVEY WAS THE 1891 TODD G.L.O. RESURVEY.

THIS SURVEY WAS PERFORMED USING A PENTAX TOTAL STATION.

LEGEND


-  FOUND 1972 BLM 3/14" BRASS CAP
-  FOUND 1962 DOUGLAS COUNTY 2 1/2" BRASS CAP
-  SET 5/8" X 30" REBAR WITH 2 1/2" ALUMINUM CAP MARKED AS SHOWN
- [] RECORD DATA 1891 GLO RESURVEY

Plotter: HP 3500CP Design-Jet
Ink: HP C1892A Ink
Film: Continental Mylar JPC 4M2

REGISTERED
PROFESSIONAL
LAND SURVEYOR

Robert B. Ward Jr.
OREGON
JULY 30, 1976
ROBERT B. WARD JR.
1091

P.L. S. EXPIRES 6/30/02

 Ward Northwest, Inc.
P.O. BOX 105 FLORENCE, OR 97439
(541) 997-9201 FAX: 541-997-3546