

FILED

Date: 6-25-97 By: JP

This survey consists of:

Map: M127-14

Narrative:

Corner Ppt:

DOUGLAS COUNTY  
REGISTERED SURVEYOR

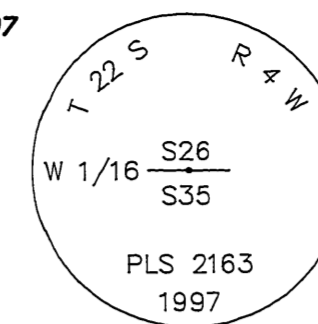
MAP FILE M127-14

### SECTION CORNER 26, 27, 34, 35

FOUND: HAINES "T" BAR AND 3/4" IRON PIPE ALONGSIDE - M4-51 DATED 1957  
 47" FIR, N 13 E, 11.4 FT. - BARK SCRIBED  
 RECORD: N 14 E, 8.2 FT. TO "W" NAIL - WEYERHAEUSER 1958  
 RECORD: N 14 E, 15 LKS. - GLO 1855  
 36" FIR, S 76 E, 27.4 FT.  
 RECORD: S 76 E, 27.3 FT. TO "W" NAIL - WEYERHAEUSER 1958  
 33" FIR, S 39-1/2 W, 37.9 FT.  
 RECORD: S 40 W, 37.2 FT. TO "W" NAIL - WEYERHAEUSER 1958  
 29" FIR STUMP, S 79-1/4 W, 106.2 FT. - CLOSED FACE  
 RECORD: S 82 W, 165 LKS. - GLO 1855  
 29" FIR, N 19 W, 17.8 FT. - CLOSED FACE  
 RECORD: N 18 W, 17.3 FT. TO "W" NAIL - WEYERHAEUSER 1958  
 RECORD: N 20 W, 27 LKS. - GLO 1855

### WEST 1/16 CORNER 26, 35

SET: 1-1/2" X 32" IRON PIPE W/ BRASS CAP DATED 1997  
 13" FIR, N 21 W, 9.6 FT. TO "W" NAIL  
 SCRIBED "W 1/16 S26 BT"  
 17" CEDAR, S 46 W, 11.8 FT. TO "W" NAIL  
 SCRIBED "W 1/16 S35 BT"  
 6 FT. METAL FENCE POST 1 FT. WEST



SCALE 1" = 400'

BASIS OF BEARING: SOLAR OBSERVATION  
AS COORDINATED WITH DOUGLAS CO. M106-59

#### LEGEND

- ⊙ - CORNERS FOUND (AS NOTED)
- - CORNERS SET (AS NOTED)
- - CALCULATED POINT (NOT SET)
- - PROPERTY LINE
- { } - RECORD DATA - 1855 GLO
- { } - RECORD DATA - 1884 GLO
- ( ) - RECORD DATA - C.S. M106-59
- (( )) - RECORD DATA - C.S. M115-5

### 1/4 CORNER 34, 35

FOUND: DOUGLAS CO. BRASS CAP DATED 1964 - C.S. NO. 49/59  
 34" FIR, N 42-1/4 W, 14.4 FT. - CLOSED FACE  
 RECORD: N 39 W, 13.8 FT. TO "W" NAIL - WEYERHAEUSER 1958  
 RECORD: N 42 W, 14.3 FT. - DOUGLAS CO. C.S. 49/59, 1964  
 24" FIR, S 18-1/4 E, 8.7 FT. - CLOSED FACE  
 RECORD: S 23 E, 7.7 FT. TO "W" NAIL - WEYERHAEUSER 1958  
 RECORD: S 20 E, 8.7 FT. - DOUGLAS CO. C.S. 49/59, 1964  
 BROKEN REMAINS OF 18" FIR SNAG, N 71 E, 35.2 FT. - SCRIBE VISIBLE  
 RECORD: UNKNOWN

#### NARRATIVE

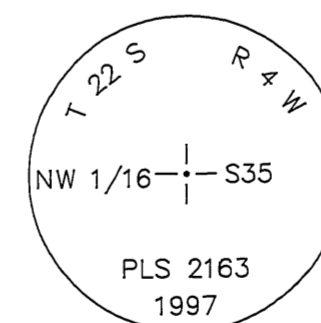
THIS SURVEY WAS MADE IN MAY OF 1997 BY DAVID H. WELLMAN, OF BAKER AND ASSOCIATES, SURVEYORS, 1385 OAK STREET, SUITE 3, EUGENE, OREGON. THE PURPOSE OF THIS SURVEY WAS TO LOCATE AND MARK, IN THE FIELD, PORTIONS OF THE PROPERTY LINES OF WEYERHAEUSER COMPANY OWNERSHIP IN SECTION 35, T22S, R4W, W.M. A WILD T1000 AND DISS EDM WAS USED TO PERFORM MULTIPLE RANDOM TRAVERSES, WITH A MINIMUM ERROR OF CLOSURE OF BETTER THAN 1:8400 BEFORE LEAST SQUARES ADJUSTMENT. THE BASIS OF BEARING FOR THIS SURVEY WAS BY SOLAR OBSERVATION ALONG THE NORTH/SOUTH CENTERLINE OF SECTION 35 AS COORDINATED WITH PREVIOUS WORK IN SECTION 35 BY THIS COMPANY, AND FILED AS DOUGLAS COUNTY SURVEYS M106-59 AND M115-5.

THE NORTHWEST SECTION CORNER, THE NORTH AND WEST 1/4 CORNERS, THE CENTER 1/4 CORNER, AND THE CENTER NORTH 1/16 CORNER ALL OF SECTION 35 WERE ACCEPTED IN FOUND POSITIONS AS BEING CORRECT AND USED FOR CONTROL. THE WEST 1/16 CORNER ON THE NORTH LINE WAS SET AT MIDPOINT AND ON LINE BETWEEN THE NORTHWEST SECTION CORNER AND NORTH 1/4 CORNER OF SECTION 35. A POSITION FOR THE NORTH 1/16 ON THE WEST LINE WAS CALCULATED AT MIDPOINT AND ON LINE BETWEEN THE NORTHWEST SECTION CORNER AND THE WEST 1/4 CORNER. A POSITION FOR THE CENTER WEST 1/16 WAS CALCULATED AT MIDPOINT AND ON LINE BETWEEN THE CENTER 1/4 CORNER AND THE WEST 1/4 CORNER. THE NORTHWEST 1/16 CORNER WAS SET AT THE INTERSECTION OF THE NORTH/SOUTH AND EAST/WEST CENTERLINES OF THE NORTHWEST 1/4 OF SECTION 35.

THE CORNERS SET IN THIS SURVEY WERE MONUMENTED WITH AN IRON PIPE AND BRASS CAP AS NOTED. THE CORNER WAS MARKED WITH PROPER MARKING PER "1973 BLM MANUAL OF INSTRUCTION", AND ALSO MARKED "PLS 2163". THE TRUE PROPERTY LINE WAS MARKED BY BLAZING TREES (BLAZES PAINTED RED) ON EITHER SIDE OF THE TRUE LINE AS SHOWN. BEARING TREES ESTABLISHED OR TIED IN THIS SURVEY WERE BASED ON MAGNETIC 20' DECLINATION, WITH DISTANCES TO A "W" SPIKE IN THE LOWER BLAZE OR CENTER MEASURE AS NOTED.

### NORTHWEST 1/16 CORNER

SET: 1-1/2" X 33" IRON PIPE W/ BRASS CAP DATED 1997  
 9" FIR, S 34 E, 10.5 FT. TO "W" NAIL  
 SCRIBED "NW 1/16 S35 BT"  
 11" FIR, N 84 W, 0.7 FT. TO "W" NAIL  
 SCRIBED "NW 1/16 S35 BT"  
 6 FT. METAL FENCE POST 2 FT. SOUTH EAST



### 1/4 CORNER 26, 35

FOUND: 3/4" IRON PIPE IN MOUND OF STONES  
 17" INCENSE CEDAR, N 61 E, 24.8 FT. - SCRIBE VISIBLE  
 RECORD: N 59 E, 27.3 FT. - DOUGLAS CO. C.S. 53/101, 1965  
 9" FIR, S 15-1/2 E, 8.5 FT.  
 RECORD: S 15-1/2 E, 8.3 FT. TO "W" NAIL - WEYERHAEUSER 1982

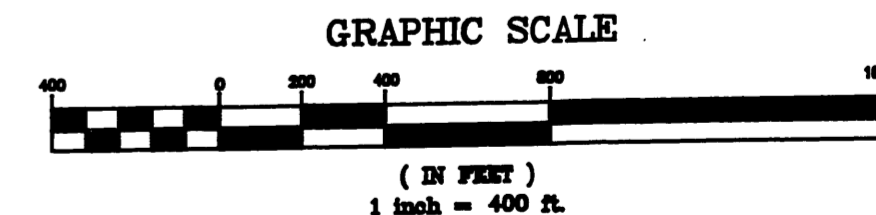
### CENTER NORTH 1/16 CORNER

FOUND: BRASS CAP DATED 1992 PER M115-5  
 15" FIR, N 28 W, 3.0 FT. TO "W" NAIL - CLOSED FACE  
 RECORD: N 28 W, 3.0 FT. - M115-5  
 15" FIR, S 63 W, 21.1 FT. TO "W" NAIL - CLOSED FACE  
 RECORD: S 63 W, 21.1 FT. - M115-5

NOTE: 3/4" IRON PIPE BELIEVED TO HAVE BEEN SET IN DOUGLAS CO. SURVEY M80-73 BEARS S 34°15'41" E, 1.96 FT.

### CENTER 1/4 CORNER

FOUND: BRASS CAP DATED 1988 PER M106-59  
 22" FIR, N 27-1/2 W, 22.8 FT. TO "W" NAIL - CLOSED FACE  
 RECORD: N 27-1/2 W, 22.8 FT. - M106-59  
 10" FIR, S 76-1/2 W, 1.8 FT. TO "W" NAIL - CLOSED FACE  
 RECORD: S 76-1/2 W, 1.8 FT. - M106-59



MAP: 22-04-35

TAX LOT:

REGISTERED PROFESSIONAL LAND SURVEYOR

David H. Wellman

OREGON JULY, 1985 DAVID H. WELLMAN 2163

EXPIRES 6/30/98

SURVEY IN  
NW 1/4 SECTION 35, T22S, R4W, W.M.  
DOUGLAS COUNTY

CLIENT: WEYERHAEUSER COMPANY

BAKER AND ASSOCIATES, SURVEYORS  
1385 OAK STREET - SUITE 3  
EUGENE, OREGON (541) 343-7243

DATE: 5/23/97  
FILE: WEYCO, 220435NW

COUNTY SURVEYORS FILE DATA  
DO NOT REMOVE FROM OFFICE

MAP FILE M127-14