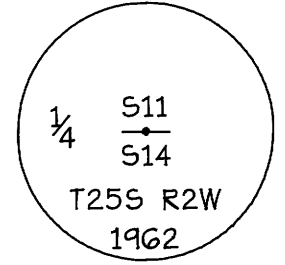


CORNER INFORMATION

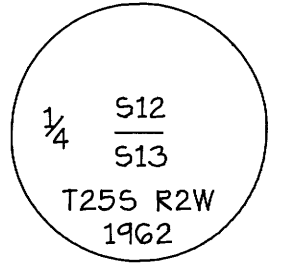
FILED
 Date: 12/11/95 By: BC
 This survey consists of:
 Map: M123-3 B
 Narrative:
 Corner Rpt:

DOUGLAS COUNTY SURVEYOR

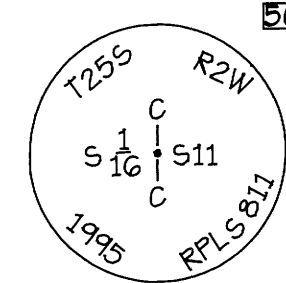
MAP FILE M123-3 B



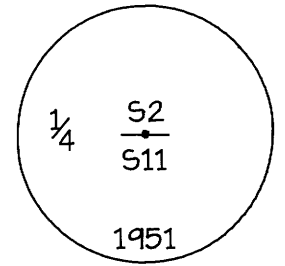
131 SOUTH 1/4 CORNER SECTION 11
 FD: 3 1/4" BLM BRASS CAP ON 2 1/2" IRON POST.
 BT's FD:
 38' D. FIR STUMP, S81°55'E 26.3 TO CENTER, 24.94 TO 'W' NAIL. 'W' NAIL IS IN SMALL LOW BLAZE. (S81°E 24.8) REMAINS OF HEMLOCK WINDFALL, S67°04'W 15.2, MEASURE TO ROOT HOLE. (S62°W 17.2)
 44' D. FIR, N43°07'W 7.5, SMALL LOW BLAZE HEALED. (N44°W 6.1 TO 'W' NAIL)
 24' W.R. CEDAR, N8°09'W 7.2, NO FACE VISIBLE. (N4°W 7.3)
 11' W.R. CEDAR, N6°07'E 22.9, FACE HEALED. (N8°E 22.4)



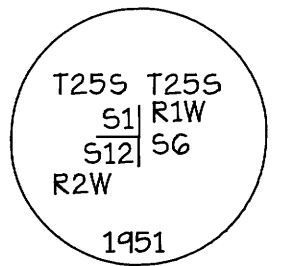
134 SOUTH 1/4 CORNER SECTION 12
 FD: 3 1/4" BLM BRASS CAP ON 2 1/2" IRON POST, BURIED 9" BELOW GROUND SURFACE.
 BT's FD:
 11' D. FIR, S19°21'E 38.6, FACE HEALED. (S20°E 39.0)
 16' W. HEMLOCK BROKEN STUMP, S1°02'W 27.8, SOME AXE WORK ON BROKEN LOG NEXT TO STUMP. (SOUTH 28.4)
 10' D. FIR, N88°04'W 24.9, FACE HEALED. (N89°W 24.6)



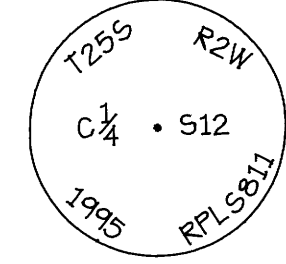
502 CENTER SOUTH 1/16TH CORNER SECTION 11
 SET: 2 3/4" BRASS CAP CEMENTED TO THE TOP OF A 2"x42" IRON PIPE.
 BT's MARKED:
 10' D. FIR, N56°54'W 18.4 TO CENTER, 17.91 TO 'W' NAIL, SCRIBED 'C5 1/16 S11 BT'.
 10' D. FIR, N42°08'E 21.3 TO CENTER, 20.76 TO 'W' NAIL, SCRIBED 'C5 1/16 S11 BT'.



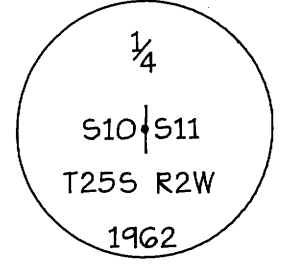
144 NORTH 1/4 CORNER SECTION 11
 FD: 2 1/2" GLO BRASS CAP ON 1" IRON POST.
 BT's FD:
 38' D. FIR STUMP, N19°35'E 32.0 TO CENTER, 30.65 TO 'W' NAIL, NO FACE VISIBLE, BARK HAS FALLEN OFF, 'W' IN SMALL LOW BLAZE. (N19°E 30.4)
 20' W.R. CEDAR, S37°37'E 75.7, FACE HEALED. (S37°E 77.3)
 25' G. FIR, N32°25'W 30.2, FACE HEALED. (N31°1/2'W 30.0)
 15' W.R. CEDAR STUMP, N14°43'W 42.7, CRUISER'S MARK 'KM'. (NO RECORD)




139 NORTHEAST CORNER SECTION 12
 FD: 2 1/2" GLO BRASS CAP ON 1 3/4" IRON POST, MONUMENT HAD BEEN HIT AND TIPPED AT 60° ANGLE TO THE SE, I DUG OUT THE MONUMENT AND FOUND ORIGINAL HOLE, REPLACED THE MONUMENT IN THE ORIGINAL HOLE.
 RM FD: HOSFORD'S MONUMENT, 2 1/2" STEEL CAP ON 2" IRON PIPE, S31°00'E 5.2, MONUMENT IS TIPPED 4.0 TO THE SOUTHEAST.
 BT's FD:
 55' D. FIR STUMP, N57°13'W 40.4, (HOSFORD BT) BURNED REMAINS OF HEALED FACE, WE OPEN TOP PORTION, FIND SCRIBING.
 48' D. FIR STUMP, N24°57'W 74.5, BURNED REMAINS OF HEALED FACE. (N20°W 73.9)
 22' S. PINE SNAG, S6°36'W 21.6, (HOSFORD BT) REMAINS OF BURNED HEALED FACES.
 17' S. PINE SNAG, S37°47'W 32.7, FACE NOT HEALED, SCRIBING 'T255 R2W S12 BT' VISIBLE. (S38°W 33.0)



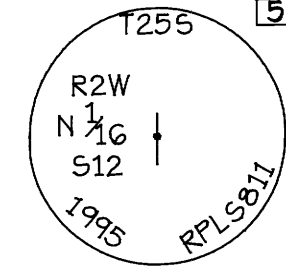
510 CENTER 1/4 CORNER SECTION 12
 SET: 2 3/4" BRASS CAP CEMENTED TO THE TOP OF A 2" x 40" IRON PIPE.
 BT's MARKED:
 32' D. FIR, N25°54'E 31.2 TO CENTER, 30.60 TO 'W' NAIL, BARK SCRIBED 'C1/4 S12 BT'.
 35' D. FIR, N55°14'E 19.6 TO CENTER, 18.75 TO 'W' NAIL, BARK SCRIBED 'C1/4 S12 BT'.
 8' D. FIR, S21°44'E 57.3 TO CENTER, 56.87 TO 'W' NAIL, SCRIBED 'C1/4 S12 BT'.
 8' D. FIR, S27°43'W 33.8 TO CENTER, 33.45 TO 'W' NAIL, SCRIBED 'C1/4 S12 BT'.




50 WEST 1/4 CORNER SECTION 11
 FD: 3 1/4" BLM BRASS CAP ON 2 1/2" IRON POST.
 BT's FD:
 16' W. HEMLOCK, S28°59'E 22.4, FACE HEALED. (S24' 1/2"E 23.1)
 39' W.R. CEDAR, S9°57'E 16.6, 14.64 TO 'W' NAIL, 'W' NAIL IN SMALL LOW BLAZE. (S2°E 14.0)
 54' D. FIR STUMP, N56°42'W 26.3, FACE HEALED. (N52°W 26.4)
 *18' W.R. CEDAR SHATTERED AND BURNED STUMP, S68°39'E 35.7, NO MARKS VISIBLE. (S64°E 35.6)



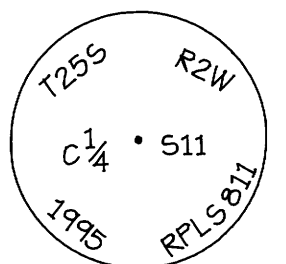
187 WEST 1/4 CORNER SECTION 7 ONLY
 FD: 1 3/4" UNMARKED STEEL CAP ON 1 1/4" IRON POST. (HOSFORD MONUMENT)
 BT's FD:
 35' D. FIR STUMP, N85°07'E 33.2, FACE HEALED, FACE HAS BEEN SAWN WITH A LARGE WEDGE TAKEN OUT.
 27' D. FIR, S48°20'E 12.0, FACE HEALED.



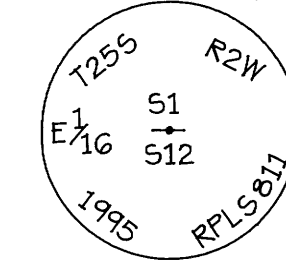
511 NORTH 1/16TH CORNER SECTION 12 ONLY
 SET: 2 3/4" BRASS CAP CEMENTED TO THE TOP OF A 2" x 40" IRON PIPE.
 BT's MARKED:
 9' D. FIR, N50°24'E 9.5 TO CENTER, 9.00 TO 'W' NAIL, SCRIBED 'N 1/16 S12 BT'.
 9' D. FIR, S64°52'E 12.1 TO CENTER, 11.81 TO 'W' NAIL, SCRIBED 'N 1/16 S12 BT'.



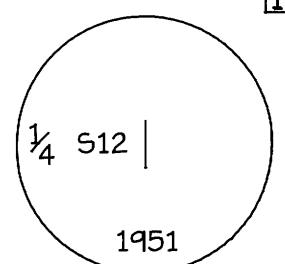
58 EAST 1/4 CORNER SECTION 11
 FD: 1 3/4" IRON PIPE.
 BT's FD:
 46' D. FIR STUMP, S65°50'E 25.4 TO CENTER, 23.32 TO 'W' NAIL, FACE NOT HEALED, SCRIBING '253 BT' VISIBLE. (S65°E 23.2)
 30' I. CEDAR, S71°15'W 81.2, FACE HEALED. (S72°W 81.10)
 BT's MARKED:
 11' D. FIR, S7°16'W 25.1 TO CENTER, 24.4 TO 'W' NAIL, SCRIBED '1/4 S11 BT'.
 10' D. FIR, N66°05'W 38.3 TO CENTER, 37.8 TO 'W' NAIL, SCRIBED '1/4 S11 BT'.



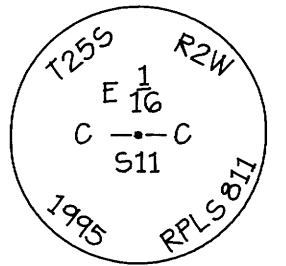
500 CENTER 1/4 CORNER SECTION 11
 SET: 2 3/4" BRASS CAP CEMENTED TO THE TOP OF A 2"x42" IRON PIPE.
 BT's MARKED:
 11' D. FIR, N4°38'W 82.1 TO CENTER, 81.75 TO 'W' NAIL, SCRIBED, 'C1/4 S11 BT'.
 10' D. FIR, S39°08'E 31.5 TO CENTER, 31.02 TO 'W' NAIL, SCRIBED, 'C1/4 S11 BT'.
 10' D. FIR, S8°16'W 22.9 TO CENTER, 22.51 TO 'W' NAIL, SCRIBED, 'C1/4 S11 BT'.
 10' D. FIR, S78°00'W 14.9 TO CENTER, 14.16 TO 'W' NAIL, SCRIBED, 'C1/4 S11 BT'.



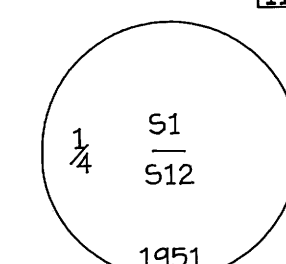
512 EAST 1/16TH CORNER BETWEEN SECTIONS 1 AND 12
 SET: 2 3/4" BRASS CAP CEMENTED TO THE TOP OF A 2" x 42" IRON PIPE.
 BT's MARKED:
 13' D. FIR, N40°25'E 8.7 TO CENTER, 8.11 TO 'W' NAIL, SCRIBED 'E1/16 S1 BT'.
 9' D. FIR, N48°20'W 23.3 TO CENTER, 23.00 TO 'W' NAIL, SCRIBED 'E1/16 S1 BT'.



127 EAST 1/4 CORNER SECTION 12 ONLY
 FD: 2 1/2" GLO BRASS CAP ON 1" IRON POST.
 BT's FD:
 14' D. FIR BROKEN STUMP, S6°13'W 13.8, NO MARKS VISIBLE. (S7°W 13.2)
 20' D. FIR, S11°30'W 17.5, LARGE HEALED FACE (HOSFORD BT). (S13°W 17.7 FROM GLO MONUMENT)
 29' D. FIR SNAG, N51°42'W 16.0 TO CENTER, 14.0 TO 'W' NAIL, FACE HEALED, 'W' NAIL IN SMALL LOW BLAZE (HOSFORD BT). (N52°W 16.4 TO CENTER, 14.2 TO 'W' NAIL)
 20' I. CEDAR, N18°32'W 32.5, FACE HEALED. (N20°W 32.3)



501 CENTER EAST 1/16TH CORNER SECTION 11
 SET: 2 3/4" BRASS CAP CEMENTED TO THE TOP OF A 2"x42" IRON PIPE.
 BT's MARKED:
 14' D. FIR, N67°38'W 24.0 TO CENTER, 23.37 TO 'W' NAIL, SCRIBED 'CE 1/16 S11 BT'.
 13' D. FIR, N17°28'W 17.8 TO CENTER, 17.17 TO 'W' NAIL, SCRIBED 'CE 1/16 S11 BT'.



1190 NORTH 1/4 CORNER SECTION 12
 FD: 2 1/2" GLO BRASS CAP ON 1" IRON POST, THE MONUMENT HAD BEEN HIT AND WAS BENT AT A 45° ANGLE TO THE WEST, I REMOVED THE MONUMENT AND STRAIGHTENED IT, THEN REPLACED IT IN THE ORIGINAL HOLE.
 BT's FD:
 15' P. MADRONE, S16°15'W 12.6, FACE HAS BEEN OPENED, NO MARKS VISIBLE. (S 16' 1/4" W 13.2)
 40' D. FIR, S53°32'W 88.2, FACE HEALED. (S54°1/2'W 88.4)
 61' D. FIR, N72°57'W 41.9, FACE HEALED. (N71 1/2"W 41.6)

REGISTERED PROFESSIONAL LAND SURVEYOR
 Steven P. Ness
 OREGON
 STEVEN P. NESS
 RENEWAL DATE: DEC. 31, 1996

SURVEY FOR
 WEYERHAEUSER COMPANY
 IN
 SECTION 11 AND NE 1/4 SECTION 12 T255, R2W, W.M.
 DOUGLAS COUNTY, OREGON
 MAP 25 02 TL 2700 AND TL 2900
 OCTOBER 20, 1995
 SCALE: 1"=600'

FORD-NESS-FASSBENDER
 LAND SURVEYING
 CONSTRUCTION SUPERVISION * WATER RIGHTS EXAMINATIONS
 P.O. Box 22735
 EUGENE, OR. 97402
 1120 Bailey Hill Rd., No. 1
 Eugene, OR 97402
 (541) 344-1852
 Fax (541) 344-9923

MAP FILE M123-3 B