

MAP FILE 1121-58B

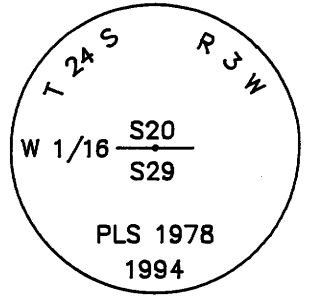
FILED
Date: 3-14-95 By: JP
This survey consists of: 2
Map: 1121-58B
Narrative:
Corner Rpt:
DOUGLAS COUNTY
SURVEYOR &c

1 SECTION CORNER 19, 20, 29, 30

FOUND: GLO BRASS CAP DATED 1950
44" CEDAR, N 80 W, 118.1 FT.
RECORD: N 80 W, 179 LKS. - 1928 DOUGLAS CO.
ROTTEN STUMP, S 15 E, 106.3 FT., VISIBLE SCRIBING
RECORD: S 15 E, 161 LKS. - 1928 DOUGLAS CO.
ROTTEN STUMP, S 37 W, 108.2 FT., VISIBLE SCRIBING
RECORD: S 37 W, 164 LKS. - 1928 DOUGLAS CO.
16" FIR, N 48 E, 8.8 FT., CLOSED FACE
RECORD: N 45-1/2 E, 13 LKS, 1950 GLO
15" FIR, S 47 E, 28.9 FT., CLOSED FACE
RECORD: S 52 E, 44 LKS, 1950 GLO
SET: 11" FIR, S 18 W, 13.4 FT. TO "W" NAIL
SCRIBED " T 24 S R 3 W S 30 BT "
23" FIR, N 62 W, 10.1 FT. TO "W" NAIL
SCRIBED " T 24 S R 3 W S 19 BT "
6' FENCEPOST 1' NORTH

2 WEST 1/16 CORNER 20, 29

SET: 1-1/4" X 36" IRON PIPE WITH BRASS CAP DATED 1994
17" FIR, N 29 E, 27.0 FT., SCRIBED " W1/16 S20 BT "
11" FIR, S 44 E, 31.5 FT., SCRIBED " W1/16 S29 BT "
6' FENCEPOST 1' SOUTH



3 1/4 CORNER 20, 29

FOUND: G.L.O. BRASS CAP DATED 1950
24" FIR, N 49 E, 92.4 FT., VISIBLE SCRIBING
RECORD: N 49 E, 92.4 FT. - 1991 DOUGLAS CO.
5" ASH, S 63 E, 7.8 FT., VISIBLE SCRIBING
RECORD: S 63-1/2 E, 7.8 FT. - 1991 DOUGLAS CO.
13" FIR, N 80 W, 55.9 FT., VISIBLE SCRIBING
RECORD: N 80-1/2 W, 55.8 FT. - 1991 DOUGLAS CO.

4 EAST 1/16 CORNER 20, 29

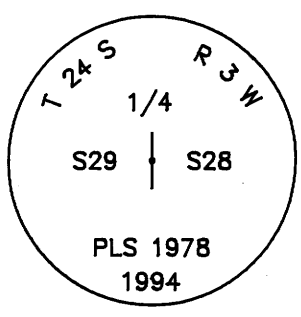
FOUND: PEEL BRASS CAP DATED 1991
19" FIR, N 82 E, 19.3 FT., VISIBLE SCRIBING
RECORD: N 82 E, 19.3 FT. - 1991 PEEL
15" FIR, S 28-1/2 E, 38.7 FT., VISIBLE SCRIBING
RECORD: S 28-1/2 E, 38.7 FT. - 1991 PEEL

5 SECTION CORNER 20, 21, 28, 29

FOUND: 5" YEW POST
G.L.O. BRASS CAP DATED 1950
32" CEDAR STUMP, S 55 E, 28.4 FT. TO "W" NAIL
RECORD: S 54 E, 46 LKS - 1928 DOUGLAS CO.
27" FIR STUMP, S 15 W, 36.3 FT. TO "W" NAIL
RECORD: S 13'45" W, 36.3 FT. - 1950 GLO
50" FIR STUMP, N 82-1/2 W, 46.4 FT.
RECORD: N 81'45" W, 44.2 FT. - 1950 GLO
11" DEAD YEW, N 42 W 16.9 FT. TO "W" NAIL
RECORD: N 44 W, 26 LKS - 1928 DOUGLAS CO.
SET: 6" FIR, S 62 E, 11.9 FT. TO "W" NAIL
SCRIBED " T 24 S R 3 W S 28 BT "
12" FIR, N 56 E, 15.6 FT. TO "W" NAIL
SCRIBED " T 24 S R 3 W S 21 BT "
10" FIR, S 35 W, 26.0 FT. TO "W" NAIL
SCRIBED " T 24 S R 3 W S 29 BT "
7" FIR, N 60 W, 5.9 FT. TO "W" NAIL
SCRIBED " T 24 S R 3 W S 20 BT "

6 1/4 CORNER 28, 29

SET: 1-1/4" X 36" IRON PIPE WITH 2-1/2" BRASS CAP
DATED 1994
12" FIR, N 80 W, 11.3 FT., SCRIBED " 1/4 S29 BT "
15" FIR, N 30 E, 18.7 FT., SCRIBED " 1/4 S28 BT "
14" FIR, S 82 E, 11.0 FT., SCRIBED " 1/4 S28 BT "
10" FIR, S 32 W, 13.5 FT., SCRIBED " 1/4 S29 BT "
6' CARSONITE POST 1' NORTH



7 SECTION CORNER 28, 29, 32, 33

FOUND: DOUGLAS COUNTY BRASS CAP DATED 1956
10" WHITE FIR, S 53 E, 26.7 FT.
RECORD: S 53 E, 26.7 FT. - 1956 DOUGLAS CO.
10" DEAD WHITE FIR, N 39 E, 58.4 FT.
RECORD: N 39 E, 58.4 FT. - 1956 DOUGLAS CO.
SET: 11" FIR, S 30 W, 15.0 FT. - SCRIBED " T24S R3W S32 BT "
6" FIR, N 65 E, 5.2 FT. - SCRIBED " T24S R3W S28 BT "
9" FIR, N 24 W, 11.9 FT. - SCRIBED " T24S R3W S29 BT "
6" FENCEPOST 1' NORTH

8 1/4 CORNER 29, 32

FOUND: DOUGLAS COUNTY BRASS CAP DATED 1956
39" ROTTEN STUMP, S 16 W, 47.0 FT., VISIBLE SCRIBING
RECORD: S 16 W, 47.0 FT., 1956 DOUG. CO.
SET: 14" FIR, N 53 E, 23.1 FT. - SCRIBED " 1/4 S 29 BT "
7" FIR, S 63 E, 4.4 FT. - SCRIBED " 1/4 S 32 BT "
12" FIR, S 31 W, 8.0 FT. - SCRIBED " 1/4 S 32 BT "
9" FIR, N 13 W, 27.1 FT. - SCRIBED " 1/4 S 29 BT "
6' FENCEPOST 1' NORTH

9 WEST 1/16 CORNER 29, 32

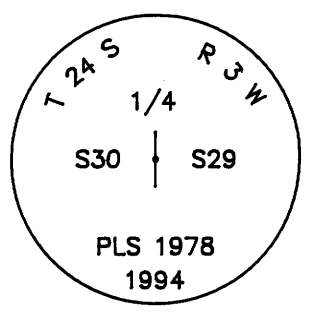
FOUND: DOUGLAS COUNTY BRASS CAP DATED 1956
10" RED FIR, N 35 E, 27.4 FT.
RECORD: N 32 E, 27.4 FT. - 1956 DOUGLAS CO.
26" CEDAR, S 20 W, 67.0 FT.
RECORD: S 23 W, 64.1 FT. - 1956 DOUGLAS CO
SET: 17" ALDER, N 38 E, 7.9 FT. - SCRIBED " W1/16 S29 BT "
16" ALDER, N 30 W, 24.7 FT. - SCRIBED " W1/16 S29 BT "
6' FENCEPOST 1' NORTH

10 SECTION CORNER 29, 30, 31, 32

FOUND: DOUGLAS COUNTY BRASS CAP DATED 1956
24" CEDAR, S 3 W, 13.2 FT.
RECORD: S 6 W, 13.3 FT. - 1956 DOUGLAS CO.
16" CEDAR, S 84 W, 35.8 FT.
RECORD: S 84 W, 35.3 FT. - 1956 DOUGLAS CO.
18" HEMLOCK, S 84 E, 29.3 FT.
RECORD: S 79 E, 29.3 FT. - DOUGLAS CO.
18" FIR SNAG, N 28 E, 31.3 FT.
RECORD: UNKNOWN
HEMLOCK SNAG, N 75 W, 32.4 FT.
RECORD: UNKNOWN
SET: 8" HEMLOCK, N 7 W, 22.3 FT. - SCRIBED " T24S R3W S30 BT "
6' FENCEPOST 1' NORTH

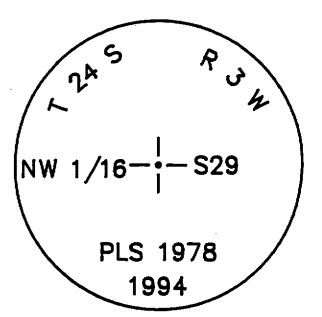
11 1/4 CORNER 29, 30

SET: 1-1/4" X 36" IRON PIPE WITH BRASS CAP DATED 1994
13" FIR, S 4 E, 28.9 FT., SCRIBED " 1/4 S29 BT "
12" FIR, S 76 W, 14.6 FT., SCRIBED " 1/4 S30 BT "
9" FIR, N 78 E, 2.8 FT., SCRIBED " 1/4 S29 BT "
16" FIR, N 26 W, 8.0 FT., SCRIBED " 1/4 S30 BT "
6' CARSONITE POST 1' NORTH



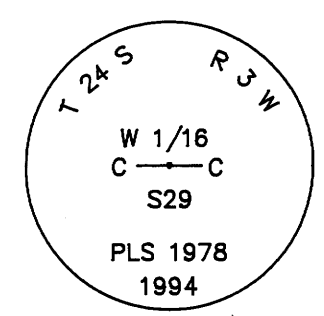
12 NW 1/16 CORNER 29

SET: 1-1/4" X 36" IRON PIPE WITH BRASS CAP DATED 1994
10" FIR, S 86 E, 6.6 FT., SCRIBED " NW1/16 S29 BT "
11" FIR, N 46 W, 3.6 FT., SCRIBED " NW1/16 S29 BT "
6' FENCEPOST 1' SOUTH



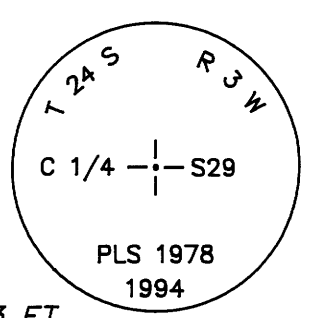
13 CW 1/16 CORNER

SET: 1-1/4" X 36" IRON PIPE WITH BRASS CAP DATED 1994
10" FIR, S 17 E, 17.4 FT., SCRIBED " CW1/16 S29 BT "
12" FIR, N 87 W, 22.5 FT., SCRIBED " CW1/16 S29 BT "
6' FENCEPOST 1' NORTH



14 CENTER 1/4 CORNER 29

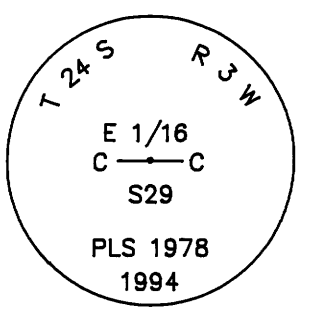
SET: 1-1/4" X 36" IRON PIPE WITH BRASS CAP DATED 1994
28" CEDAR, N 42 E, 25.0 FT., SCRIBED " C1/4 S29 BT "
11" MAPLE, S 30 E, 14.4 FT., SCRIBED " C1/4 S29 BT "
20" CEDAR, S 08 W, 24.0 FT., SCRIBED " C1/4 S29 BT "
8" MAPLE, N 50 W, 5.8 FT., SCRIBED " C1/4 S29 BT "
6' FENCEPOST 1' NORTH



NOTE: 1-1/2" IRON PIPE SET BY A.R. EVANS IN CSF# 41/100
AS PER C.E. ROBERTS SURVEY, F.B.#7, PAGE 7
NOTED IN CSF# 41/293 AND CSF# M1-18 AS MIDPOINT OF
NORTH - SOUTH CENTERLINE BEARS S 17'50"43" W, 146.23 FT.
27" CEDAR, S 62 E, 32.3 FT.
RECORD: S 65 E, 33.5 FT. - EVANS 1952
31" CEDAR, N 52 E, 28.0 FT.
RECORD: N 53 E, 28.6 FT. - EVANS 1952

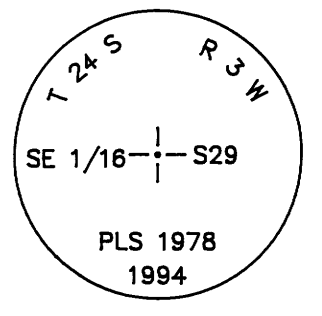
15 CE 1/16 CORNER

SET: 1-1/4" IRON PIPE WITH 2-1/2" BRASS CAP DATED 1994
12" FIR, S 50 W, 10.9 FT., SCRIBED " CE1/16 S29 BT "
20" FIR, S 7 E, 25.7 FT., SCRIBED " CE1/16 S29 BT "
6' FENCEPOST 1' NORTH



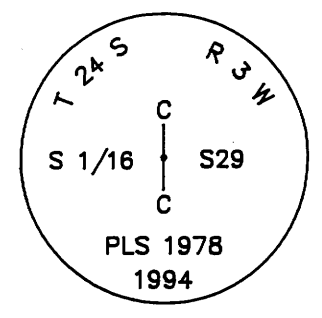
16 SE 1/16 CORNER

SET: 1-3/8" X 36" IRON PIPE (LEANS NORTH)
WITH 2-1/2" BRASS CAP DATED 1994
14" FIR, SOUTH, 11.5 FT.
SCRIBED " SE 1/16 S29 BT "
24" FIR, N 66 W, 10.2 FT.
SCRIBED " SE 1/16 S29 BT "
6' FENCEPOST 1' NORTH



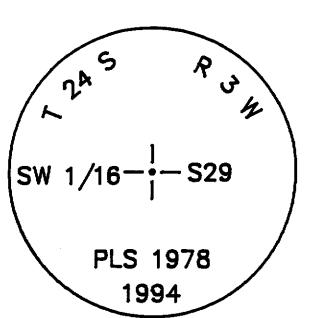
17 CS 1/16 CORNER

SET: 1-1/4" IRON PIPE WITH 2-1/2" BRASS CAP DATED 1994
22" FIR, S 8 W, 20.4 FT., SCRIBED " CS1/16 S29 BT "
17" FIR, S 74 E, 13.6 FT., SCRIBED " CS1/16 S29 BT "
6' FENCEPOST 1' EAST



18 SW 1/16 CORNER

SET: 1-1/4" IRON PIPE WITH 2-1/2" BRASS CAP DATED 1994
6" FIR, N 2 E, 22.7 FT., SCRIBED " SW1/16 S29 BT "
8" FIR, N 72 W, 16.7 FT., SCRIBED " SW1/16 S29 BT "
6' FENCEPOST 2' SOUTH



REGISTERED PROFESSIONAL LAND SURVEYOR

Daniel W. Baker
OREGON
JULY 16, 1982
DANIEL W. BAKER
1978

EXPIRES 12/31/95

SURVEY IN
ALL QTRS SEC. 29, T24S, R3W, W.M.
DOUGLAS COUNTY, OREGON

CLIENT: WEYERHAEUSER COMPANY
DRAWN BY: KRC
DATE: 12/15/94
FILE: 240329
BAKER AND ASSOCIATES, SURVEYORS
1385 OAK STREET - SUITE 3
EUGENE, OREGON (503) 343-7243

COUNTY SURVEYORS FILE DATA
DO NOT REMOVE FROM OFFICE

MAP FILE 1121-58B