

FILED
 Date: 2-16-95 By: JC
 This survey consists of:
 Map: M121-52
 Narrative: _____
 Corner Rpt: C.S. 63/161

NARRATIVE:

The property corners on the east line of the SW 1/4 SE 1/4 & east thereof were surveyed in & set as per *deed record. These lines were surveyed for the purpose of establishing timber cutting lines, as was the west line of said SW 1/4 SE 1/4. The surveys were based on the survey by McLind in 1973, County Surveyor Map File M51-34. This survey was done in January & February, 1995, using a Jena 0°00'01" theodolite and a "Mac II" electronic distance meter. See corner information forms filed in CS file C.S. 63/161. * Deed record Bk 999 Pg 782

REGISTERED PROFESSIONAL LAND SURVEYOR
Bruce A Shaner
 OREGON
 OCT. 4, 1957
BRUCE A. SHANER
 430
 Expires June 30, 1996

PROPERTY LINE SURVEY
 in the S 1/2 SE 1/4 of Section 34
 T26S, R3W, W.M.,
 Douglas County, Oregon

For: Roseburg Forest Products
 P.O. Box 1088
 Roseburg, Oregon 97470
 By: Shaner Engineering, Inc.
 P.O. Box 1430
 Roseburg, Oregon 97470

- LEGEND**
- Corner found, brass cap ⊙
 - Corner found, 5/8" iron rod ○
 - Corner set, 5/8" x 30" iron rod with aluminum cap mkd. "Shaner Engr. RLS 430" ●
 - Property line marked with blazes, red paint & steel fence posts _____

February 3, 1995

COUNTY SURVEYORS FILE DATA
DO NOT REMOVE FROM OFFICE

M 121-52

FILED

Date: 2-16-95 By: JC
This survey consists of:
Map: M 121-52
Narrative: _____
Corner Rpt: C.S. 63/161

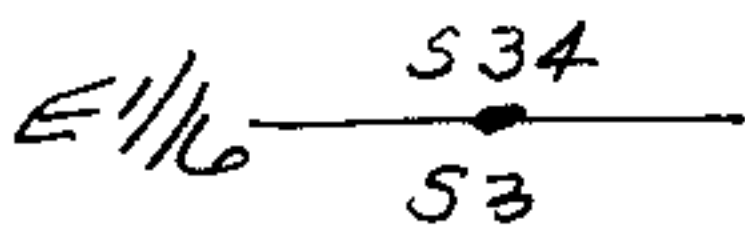
OREGON CORNER RESTORATION FORM

Section 34 Township 26S Range 3W

County Douglas Date Feb. 3, 195

DOUGLAS COUNTY
SURVEYOR

Corner Designation



- Condition Report Only
- Not Found
- Renewed
- Unrecorded
- Surveyed In
- Referenced Out

Previous Renewals/Surveys, etc. _____

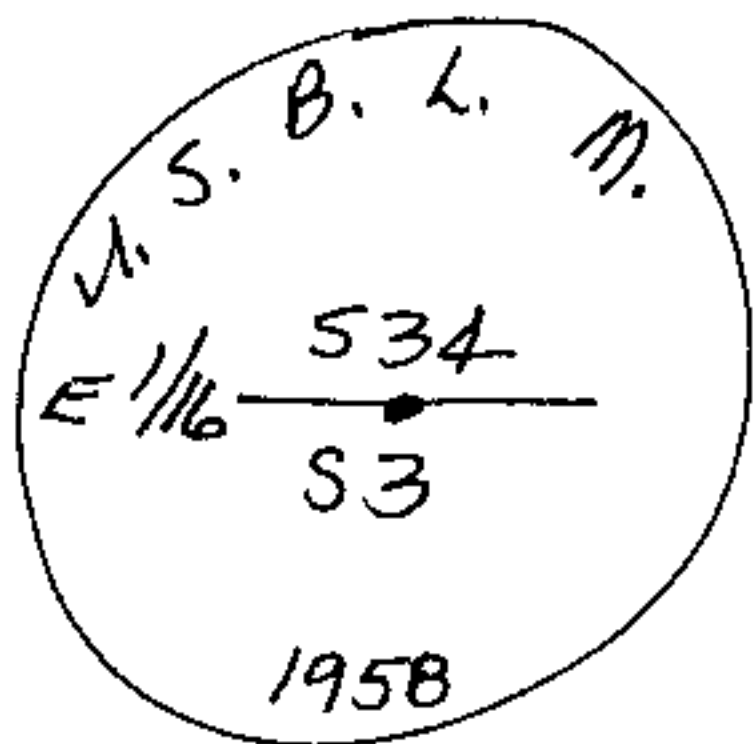
U.S.B.L.M., 1958,

Monument(s) & Accessories Found: (Condition and Source)

Found 3 1/4" Brass Cap on 2 1/2" Iron Post, from which a:
18" Cedar BT (record 12"), face overgrown, bears
N46°E (record N44 1/2°E), 72.5 Feet (record 73.9 feet).
22" Cedar BT (record 10"), face overgrown, bears
S73 3/4°W, 98.5 Feet (record 99.7 feet).

Monument Detail

Sketch



Monument Set (Procedures and Description)

None.

New Accessories

Set 6 foot Steel Post at North, 10 feet from corner.

Location & Comments

350 feet South
from E-W
Logging Road.

Compass Declination 21°E

Firm/Agency Shaner

Engineering, Inc.

Address P.O. Box 1430

Roseburg, Oregon 97470

Party Chief B. Shaner

Notes " "

Witness Jack Wright

Surveyor's Seal

REGISTERED
PROFESSIONAL
LAND SURVEYOR

Bruce A. Shaner
OREGON
OCT. 4, 1957
BRUCE A. SHANER
430

Expires June 30, '96

C.S. File No. 103/161-1

M 121-52

FILED

Date: 2-16-95 By: JC
This survey consists of:
Map: M 121-52
Narrative: _____
Corner Rpt: C.S. 63/161

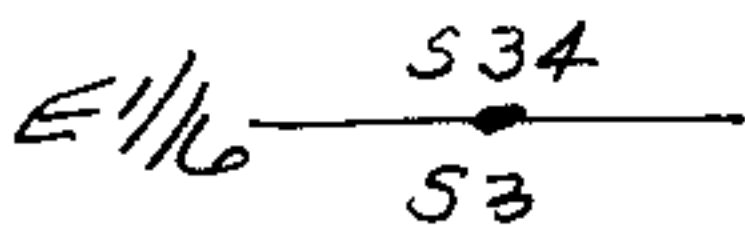
OREGON CORNER RESTORATION FORM

Section 34 Township 26S Range 3W

County Douglas Date Feb. 3, 195

DOUGLAS COUNTY
SURVEYOR

Corner Designation



- Condition Report Only
- Not Found
- Renewed
- Unrecorded
- Surveyed In
- Referenced Out

Previous Renewals/Surveys, etc. _____

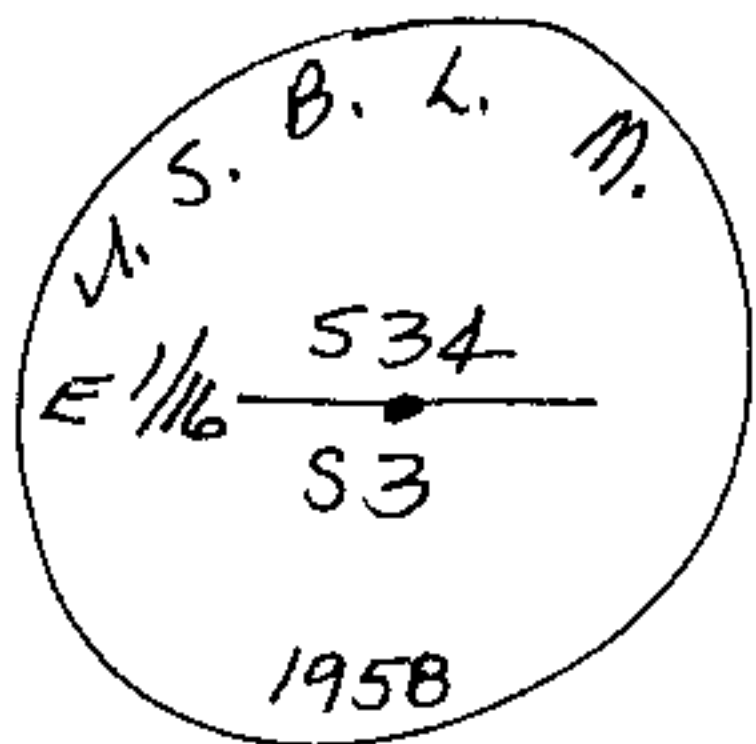
U.S.B.L.M., 1958,

Monument(s) & Accessories Found: (Condition and Source)

Found 3 1/4" Brass Cap on 2 1/2" Iron Post, from which a:
18" Cedar BT (record 12"), face overgrown, bears
N46°E (record N44 1/2°E), 72.5 Feet (record 73.9 feet).
22" Cedar BT (record 10"), face overgrown, bears
S73 3/4°W, 98.5 Feet (record 99.7 feet).

Monument Detail

Sketch



Monument Set (Procedures and Description)

None.

New Accessories

Set 6 foot Steel Post at North, 10 feet from corner.

Location & Comments

350 feet South
from E-W
Logging Road.

Compass Declination 21°E

Firm/Agency Shaner

Engineering, Inc.

Address P.O. Box 1430

Roseburg, Oregon 97470

Party Chief B. Shaner

Notes " "

Witness Jack Wright

Surveyor's Seal

REGISTERED
PROFESSIONAL
LAND SURVEYOR

Bruce A. Shaner
OREGON
OCT. 4, 1957
BRUCE A. SHANER
430

Expires June 30, '96

C.S. File No. 103/161-1

M121-52

FILED

Date: 2-16-95 By: JC

This survey consists of:

Map: M121-52

Narrative:

Corner Rpt: C.S. 63/161

OREGON CORNER RESTORATION FORM

Section 34 Township 26S Range 3W

County Douglas Date Feb. 3, 195

DOUGLAS COUNTY
SURVEYOR

Corner Designation

South 1/4 S, Sec. 34

= 1/4 S $\frac{534}{53}$

Previous Renewals/Surveys, etc.

U.S. B.L.M. Survey, August- November, 1958.

- Condition Report Only
- Not Found
- Renewed
- Unrecorded
- Surveyed In
- Referenced Out

Monument(s) & Accessories Found: (Condition and Source)

Found as recorded.

Monument Detail

Sketch

N/A

Monument Set (Procedures and Description)

N/A

New Accessories

N/A

Location & Comments

Surveyor's Seal

Compass Declination 21°E

Firm/Agency Shaner

Engineering, Inc.

Address P.O. Box 1430

Roseburg, Oregon 97470

Party Chief B. Shaner

Notes " "

Witness Jack Wright

REGISTERED
PROFESSIONAL
LAND SURVEYOR

Bruce A. Shaner

OREGON
OCT. 4, 1957
BRUCE A. SHANER
430

Expires June 30, '96

C.S. File No. 63/161-2

M 121-52

FILED

Date: 2/16/95 By: JC
This survey consists of:
Map: M 121-52
Narrative: _____
Corner Rpt: CS 63/161

OREGON CORNER RESTORATION FORM

Section 34 Township 26S Range 3W

County Douglas Date Feb. 3, '95

DOUGLAS COUNTY
SURVEYOR

Corner Designation

CS 1/16 Sec. 34

- Condition Report Only
- Not Found
- Renewed
- Unrecorded
- Surveyed In
- Referenced Out

Previous Renewals/Surveys, etc.

Survey by Mchind in 1973, County Surveyors Map File M51-34

Monument(s) & Accessories Found: (Condition and Source)

5/8 inch iron rod, at fence corner bearing North and East. From said 5/8" Iron Rod a 32" Cedar BT (record 25"), scribes visible, bears S14°W, 35.6 feet.

Monument Detail

Sketch

N/A

Monument Set (Procedures and Description)

N/A

New Accessories

12" D. Fir BT, I scribed "CS 1/16 S34 BT," bears N54°E, 74' feet.

Location & Comments

Corner is about 200 feet South of "Old Cabin Road".

Compass Declination 21°E

Firm/Agency Shaner Engineering, Inc.

Address P.O. Box 1430

Roseburg, Oregon 97470

Party Chief B. Shaner

Notes " "

Witness Jack Wright

Surveyor's Seal

REGISTERED
PROFESSIONAL
LAND SURVEYOR

Bruce A Shaner

OREGON
OCT. 4, 1957
BRUCE A. SHANER
430

Expires June 30, '96

C.S. File No. 63/161-3

M 121-52

FILED

Date: 2-16-95 By: JC

This survey consists of:

Map: _____

Narrative: _____

Corner Rpt: _____

OREGON CORNER RESTORATION FORM

Section 34 Township 26S Range 3W

County Douglas Date Feb. 3, '95

DOUGLAS COUNTY
SURVEYOR

Corner Designation

SE 1/16 Corner, Sec. 34

- Condition Report Only
- Not Found
- Renewed
- Unrecorded
- Surveyed In
- Referenced Out

Previous Renewals/Surveys, etc.

Survey by Mcbind, 1973, County Surveyor Map File 1151-34

Monument(s) & Accessories Found: (Condition and Source)

Found 5/8 inch Iron Rod at Fence Corner, fence bears North & West, & from which iron rod a: 22" Cedar BT Stump, scribes visible, bears N49 1/2° W (Record N53 3/4° W), 122.5 feet.

Monument Detail

Sketch

N/A

Monument Set (Procedures and Description)

N/A

New Accessories

8" D. Fir BT, I scribed "SE 1/16 S34 BT" bears N57°W, 79.3 feet.

8" D. Fir BT, I scribed "SE 1/16 S34 BT" bears N25°E, 81.9 feet.

Location & Comments

None

Compass Declination 21°E

Firm/Agency Shaner

Engineering, Inc.

Address P.O. Box 1430

Roseburg, Oregon 97470

Party Chief Bi Shaner

Notes " "

Witness Jack Wright

Surveyor's Seal

REGISTERED
PROFESSIONAL
LAND SURVEYOR

Bruce A Shaner

OREGON
OCT. 4, 1957
BRUCE A. SHANER
430

Expires June 30, 1996

C.S. File No. 63/161-4

M 121-52

FILED

Date: _____ By: _____

This survey consists of:

Map: _____

Relative: _____

Corner: _____

OREGON CORNER RESTORATION FORM

Section 34 Township 26S Range 3W

County Douglas Date Feb. 3, '95

Corner Designation

Property Corner at 693.0 feet
South of SE 1/4 Corner,
Sec. 34.

DOUGLAS COUNTY
SURVEYOR

- Condition Report Only
- Not Found
- Renewed
- Unrecorded
- Surveyed In
- Referenced Out

Previous Renewals/Surveys, etc. _____

None

Monument(s) & Accessories Found: (Condition and Source)

None

Monument Detail

Sketch



Monument Set (Procedures and Description)

Set 5/8" x 30" Iron Rod w/ 1/2" Alum Cap marked "SHANER ENGR
RLS 430" from which a:

New Accessories

6" Cedar BT, I scribed "PC BT" bears S58°W, 73 feet.
12" Pacific Yew BT, I scribed "PC BT" bears S70°E, 31.8 feet.
6 Foot Steel fence post bears South, 0.5 feet.

Location & Comments

North of E-W
Logging Road
about 300 feet.

Compass Declination 21°E

Firm/Agency Shaner
Engineering, Inc.

Address P.O. Box 1430
Roseburg, OR 97470

Party Chief B. Shaner

Notes " "

Witness Jack Wright

Surveyor's Seal



Expires June 30, '96