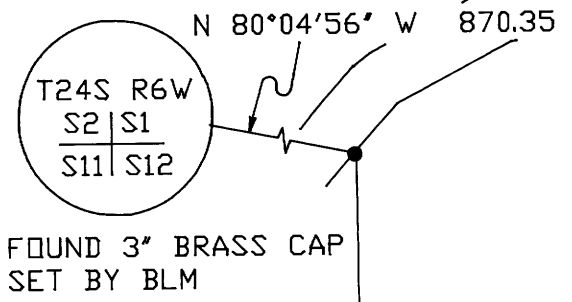


FILED

RECORD OF SURVEY

Date: 8-29-94 By: JP
This survey consists of:
Map: M120-56
Narrative: _____
Corner Rpt: _____


IN THE NW 1/4 OF SEC.12, T24S, R6W, W.M.
DOUGLAS COUNTY
OREGON
FOR VALERIE F. MILLS
AUGUST, 1994




JC DOUGLAS COUNTY, JC
SURVEYOR

NARRATIVE - _____ -

THE PURPOSE OF THIS SURVEY WAS TO MONUMENT THE SW CORNER OF THE LANDS OF MILLS AS SHOWN. MONUMENTS FOUND FROM M70-39 WERE USED TO CONTROL THE SURVEY, NO ATTEMPT WAS MADE TO EVALUATE THE NORTH LINE OF THE PROPERTY ALONG THE ROAD. THE PROCEDURES USED MEET THIRD ORDER, CLASS II SPECIFICATIONS.



SCALE: 1" = 200'



EXPIRES 12-31-95

SURVEY BY - _____ -

PACIFIC SURVEYING TECHNOLOGY, INC.
P.O. BOX 516
SUTHERLIN, OR 97479
(503) 459-4106

COUNTY SURVEYORS FILE DATA
DO NOT REMOVE FROM OFFICE

LEGEND - _____ -

- SET 5/8" X 30" IRON ROD WITH PLASTIC CAP MARKED "LS 2552".
- FOUND 5/8" IRON ROD.
- R1 REC. INFORMATION PER M70-39.

S 0°00'38" W 1473.47
SOUTH 1473.60 (R1)

LANDS OF MILLS

REF. NO. 79-04893

NORTH 1632.43
NORTH 1632.56 (R1)
BASIS OF BEARING PER M70-39

WEST 864.29 (R1)
S 89°59'35" W 864.21

WEST 673.07 (R1)
S 89°59'35" W 673.02

MAP FILE M120-56

MAP FILE M120-56