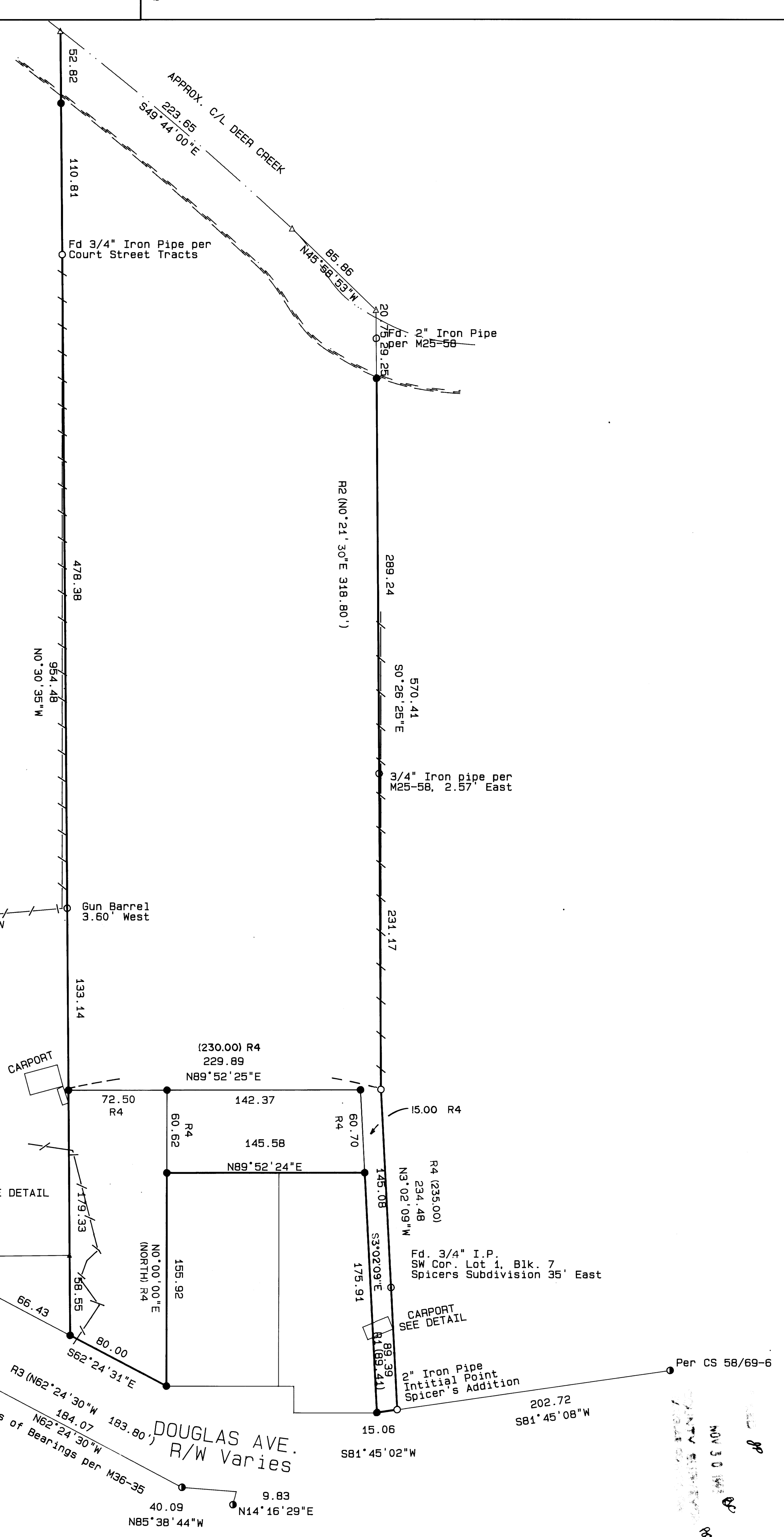


PROPERTY SURVEY
 IN THE NW 1/4, SECTION 19, T27S, R5W, W.M.
 FOR DAVID HOOPER
 17 NOV 1993

AA SURVEYING SERVICE, INC - 2566 N. STEPHENS STREET - ROSEBURG, OREGON 97470 - TEL (503) 672-2096



NARRATIVE

The purpose of this survey was to monument the land described in Deed Reference Number 93-03620 of the Deed Records of Douglas County.


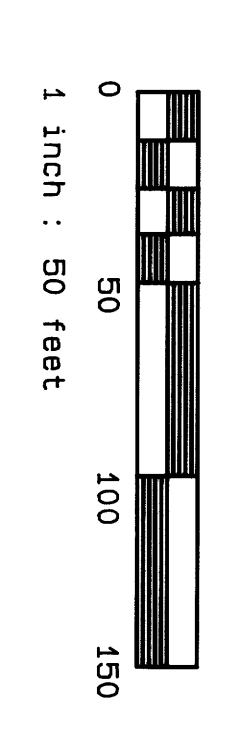
The west line of the property was established using the found 3/4" iron pipe at the northeast corner of Tract 54, Court Street Tracts and the calculated bearing and distance to the southeast corner of Lot 7 was calculated at record distance and perpendicular to the centerline of Claire Street as established using the shown monuments.

The east line of the property was established using the Initial Point of Spicer's Subdivision, the found 3/4" iron pipe of no record and the 2" iron pipe shown on M25-58.

- LEGEND:**
- Found 3/4" Iron Pipe unless noted.
 - Found 5/8" Iron Rod.
 - Set 5/8" x 30" Iron Rod with yellow Plastic Cap marked "AA SURVEYING INC."
 - Calculated Point.
- RECORD INFORMATION:**
- R1 () CS 58/69-6
 - R2 () M25-58
 - R3 () M36-35
 - R4 () 93-03620

REGISTERED PROFESSIONAL LAND SURVEYOR
Mark J. Humberger
 OREGON JUNE 1988
 MARK # 2281
 Exp. 12/31/93

COUNTY SURVEYING AND MAPPING DIVISION
 DEPT. OF LAND AND FORESTRY
 100 N. W. 3rd Street, Roseburg, OR 97470



NOV 30 1993
 AA SURVEYING SERVICE, INC