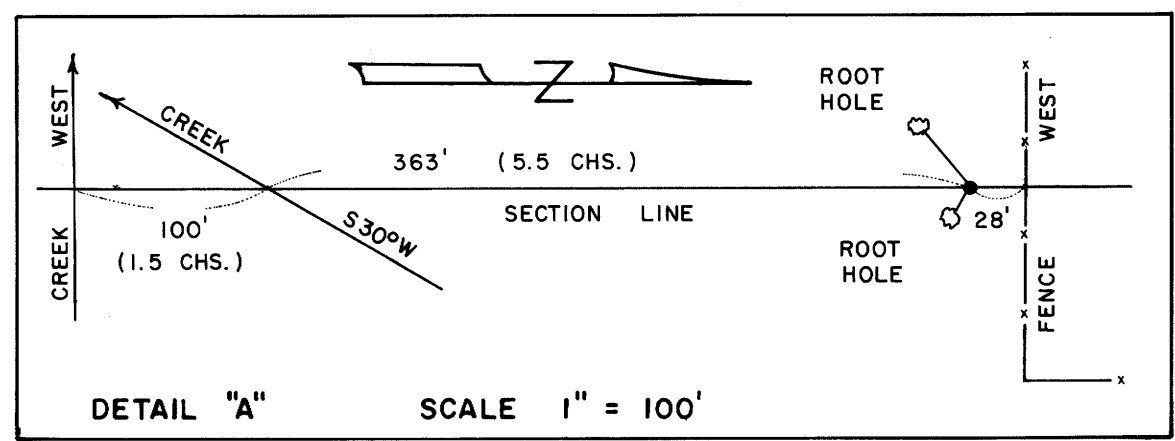


N.W. CORNER SECTION 23

SET CORNER FROM STUMP PATTERN AND CREEK CALLS
 ROOT HOLE, S60°E, 14.2', 1856 B.T.
 ROOT HOLE, S50°W, 40.3', 1856 B.T.
 SET 5/8" x 30" IRON PIN WITH YELLOW PLASTIC CAP
 8" FIR, S43°W, 16.0' (SCRIBED/PAINTED RED)
 10" FIR, N52°W, 9.2' (SCRIBED/PAINTED RED)
 12" FIR, N27°E, 20.0' (SCRIBED/PAINTED RED)
 18" FIR, S23°E, 14.1' (SCRIBED/PAINTED RED)
 EAST-WEST FENCE BEARS NORTH 28.0'



WEST 1/4 CORNER SECTION 23

FD. 1993 B.L.M. IRON PIPE AND BRASS CAP.
 30" FIR STUMP, N08°W, 19.5' (SCRIBE VIS.), 1856 B.T.
 12" FIR, S78°E, 27.8' (SCAR VIS.), 1965 C.S.B.T.
 22" FIR, N65°W, 29.0' (SCAR VIS.), 1965 C.S.B.T.

S.W. CORNER SECTION 23

FD. 1993 B.L.M. IRON PIPE AND BRASS CAP
 50" FIR, N15°W, 10.0' (SCAR VIS.), 1856 B.T.
 8" FIR, N85°W, 16.5' (SCRIBE VIS.), 1993 B.T.
 8" FIR, S30°W, 26.4' (SCRIBE VIS.), 1993 B.T.
 10" FIR, S60°E, 16.4' (SCRIBE VIS.), 1993 B.T.
 16" FIR, N32°E, 11.9' (SCRIBE VIS.), 1993 B.T.

N.W. CORNER SECTION 14

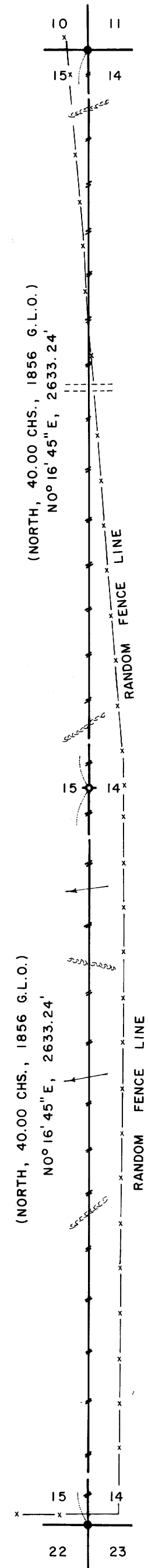
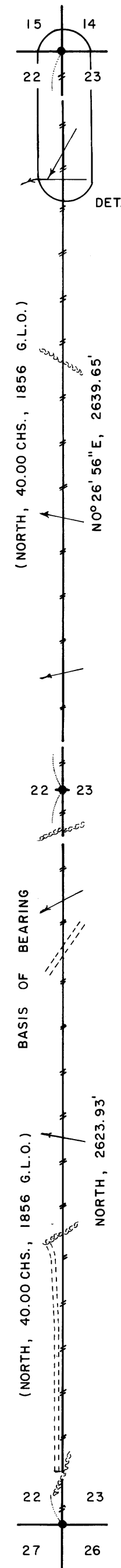
FD. 1957 WILFORD HAINES "T" IRON.
 18" FIR, N86°W, 38.0' (SCAR VIS.), 1957 B.T.
 20" FIR, N21°E, 21.6' (SCAR VIS.), 1957 B.T.

WEST 1/4 CORNER SECTION 14

NO EVIDENCE FOUND OF ORIGINAL CORNER. SET
 5/8" x 30" IRON PIN BY PROPORTIONATE MEASURE.
 SET 18" FIR, S82°E, 2.4' (SCRIBED/PAINTED RED)
 20" FIR, S18°W, 18.2' (SCRIBED/PAINTED RED)
 12" FIR, S81°W, 43.9' (SCRIBED/PAINTED RED)
 24" FIR, S55°E, 21.5' (SCRIBED/PAINTED RED)

S.W. CORNER SECTION 14

SET CORNER FROM STUMP PATTERN AND CREEK CALLS
 FD. ROOT HOLE, S60°E, 14.2', 1856 B.T.
 ROOT HOLE, S50°W, 40.3', 1856 B.T.
 SET 5/8" x 30" IRON PIN WITH YELLOW PLASTIC CAP
 8" FIR, S43°W, 16.0' (SCRIBED/PAINTED RED)
 10" FIR, N52°W, 9.2' (SCRIBED/PAINTED RED)
 12" FIR, N27°E, 20.0' (SCRIBED/PAINTED RED)
 18" FIR, S23°E, 14.1' (SCRIBED/PAINTED RED)



SURVEY FOR
GIUSTINA TIMBER COMPANY
AND
GIUSTINA RESOURCES INC.
IN
SECTION 14, T21S, R5W, W.M.
SECTION 23, T21S, R5W, W.M.
DOUGLAS COUNTY, OREGON
BY
ROBERTS SURVEYING INC.
29 WEST 29TH STREET
EUGENE, OREGON 97405
PHONE 345-1112


JULY 30, 1993
SCALE 1" = 400'

LEGEND,

- MONUMENTS FOUND AND USED FOR CONTROL
- MONUMENTS SET, 5/8" x 30" IRON PINS WITH YELLOW PLASTIC CAPS. CAPS MARKED "ROBERTS P.L.S. 1039"
- () DATA OF RECORD, 1856 G.L.O. SURVEY
- / — LINES MARKED WITH FLOURSCENT ORANGE BLAZES AND RED PLASTIC RIBBON.

BASIS OF BEARING, SOUTH 1/2 OF WEST LINE SECTION 23 FROM 1856 G.L.O. SURVEY
 DISTANCES TO BEARING TREES ARE CENTER MEASURE
 ALL NEW B.T.'S ARE SCRIBED AND HAVE A BRASS WASHER STAMPED "P.L.S. 1039" NAILED TO LOWER BLAZE. SCRIBED BLAZES ARE PAINTED RED.
 NOTE, THE SOUTH 1/2 OF THE WEST LINE OF SECTION 23 WAS POSTED WITH GREEN METAL FENCE POSTS.

NARRATIVE, THE PURPOSE OF THIS SURVEY IS TO BLAZE AND POST THE WEST LINES OF SECTIONS 14 AND 23, T21S, R5W. THE S.W., THE WEST 1/4 AND THE N.W. CORNERS OF SECTION 23 WERE FOUND IN THE FIELD AS SHOWN. THE N.W. CORNER OF SECTION 23 WAS SET FROM A STUMP HOLE PATTERN, AS SHOWN IN DETAIL "A", AND SAID LOCATION WAS FURTHER CONFIRMED BY MEASURING TO THE 2 CREEK CALLS TO THE SOUTH. THE NORTHWEST CORNER OF SECTION 14, T21S, R5W, WAS FOUND IN THE FIELD AS SHOWN. NO ORIGINAL EVIDENCE WAS FOUND AT THE WEST 1/4 CORNER OF SECTION 14 AND SAID 1/4 CORNER WAS RE-ESTABLISHED BY SINGLE PROPORTIONATE MEASURE. A CLOSED RANDOM, WILD T-16 THEODOLITE AND A WILD DI-4L E.D.M., PROPERTY LINE TRAVERSE WAS RUN ALONG ALL PROPERTY LINES TO BE BLAZED AND POSTED. OFFSETS WERE COMPUTED FROM THIS PROPERTY LINE TRAVERSE TO THE TRUE PROPERTY LINE. PROPERTY LINES WERE MARKED WITH FLOURSCENT ORANGE BLAZES AND RED PLASTIC RIBBON.



COUNTY SURVEYORS FILE DATA
DO NOT REMOVE FROM OFFICE