

REGISTERED
PROFESSIONAL
LAND SURVEYOR
Les Roberts
OREGON
AUGUST 1975
L.D. ROBERTS
1039
EXPIRES 12-31-94

SURVEY FOR
SENECA TIMBER COMPANY
IN
SECTION 2, T21S, R6W, W.M.
DOUGLAS COUNTY, OREGON
BY
ROBERTS SURVEYING INC.
29 WEST 29TH STREET
EUGENE, OREGON 97405

JANUARY 7, 1993
SCALE 1" = 400'

LEGEND,

- MONUMENTS FOUND AND USED FOR CONTROL
- MONUMENTS SET, 5/8" x 30" IRON PINS WITH YELLOW PLASTIC CAPS. CAPS MARKED "ROBERTS P.L.S. 1039"
- () BASIS OF BEARING, SOUTH 1/2 EAST LINE SECTION 2 FROM 1961-1962 B.L.M. SURVEY.
- () DATA OF RECORD, 1961-1962 B.L.M. SURVEY AND 1984 B.L.M. SURVEY.
- LINES BLAZED AND PAINTED THIS SURVEY
- DISTANCES TO B.T.'S ARE CENTER MEASURE
- ALL NEW B.T.'S ARE SCRIBED AND HAVE A METAL WASHER STAMPED "P.L.S. 1039" NAILED TO LOWER BLAZE. SCRIBED BLAZES ARE PAINTED RED.

NARRATIVE, THE PURPOSE OF THIS SURVEY IS TO BLAZE AND PAINT THE FOLLOWING LINES; 1) THE WEST AND SOUTH LINES OF THE SW 1/4 2) THE SOUTH 3/4 OF THE EAST LINE SECTION 2 3) THE WEST 1/2 OF THE EAST-WEST C OF THE NE 1/4 4) THE EAST-WEST C OF THE NW 1/4. ALSO THE FOLLOWING CORNERS WERE SET; 1) THE NE 1/16 CORNER 2) THE C.N. 1/16 CORNER 3) THE NORTH 1/16 CORNER SECTIONS 2 AND 3. THE FOLLOWING CORNERS WERE FOUND IN THE FIELD AND USED FOR CONTROL; THE WEST 1/4 CORNER, THE S.W. SECTION CORNER, THE SOUTH 1/4 CORNER, THE S.E. SECTION CORNER, THE EAST 1/4 CORNER, THE NORTH 1/16 CORNER SECTIONS 1 AND 2, THE N.E. SECTION CORNER, THE S.E. CORNER SECTION 35, THE SOUTH 1/4 CORNER SECTION 35 AND THE N.W. CORNER SECTION 2. A SERIES OF CLOSED RANDOM, WILD T-16 THEODOLITE AND A WILD DI-4L E.D.M., CONTROL TRAVERSES WERE RUN BETWEEN THE FOUND CONTROLLING CORNERS LISTED ABOVE. SAID SECTION 2 WAS THEN SUBDIVIDED ACCORDING TO THE B.L.M. MANUAL OF INSTRUCTIONS FOR THE SURVEY OF THE PUBLIC LANDS OF THE UNITED STATES. THE CENTER 1/4 CORNER WAS COMPUTED AS BEING AT THE POINT OF INTERSECTION OF THE NORTH-SOUTH AND EAST-WEST CENTER-LINES OF SAID SECTION 2. THE N.E. 1/16 CORNER WAS SET AT THE POINT OF INTERSECTION OF THE NORTH-SOUTH AND EAST-WEST CENTERLINES OF SAID NE 1/4. THE C.N. 1/16 CORNER WAS SET AT PROPORTIONATE DISTANCE, 20.00 CHAINS AND 22.65 CHAINS, BETWEEN THE CENTER 1/4 CORNER AND THE NORTH 1/4 CORNER AS SHOWN. THE NORTH 1/16 CORNER BETWEEN SECTIONS 2 AND 3 WAS SET AT PROPORTIONATE DISTANCE, 20.00 CHAINS AND 23.70 CHAINS, BETWEEN THE WEST 1/4 CORNER AND N.W. SECTION CORNER AS SHOWN. A CLOSED RANDOM, WILD T-16 THEODOLITE AND A WILD DI-4L E.D.M., PROPERTY LINE TRAVERSE WAS RUN ALONG ALL PROPERTY LINES TO BE BLAZED AND PAINTED. OFFSETS WERE COMPUTED FROM THIS PROPERTY LINE TRAVERSE TO THE TRUE PROPERTY LINE. PROPERTY LINES WERE MARKED WITH RED PAINTED BLAZES AND RED RIBBON. THE WEST LINE OF THE SW 1/4 NW 1/4 WAS NOT MARKED WITH RED PAINTED BLAZES OR RED RIBBON, HOWEVER THIS LINE WAS MARKED WITH 60" ALUMINUM POSTS.

CLOSING CORNER SECTIONS 2 & 3
FD. 1984 B.L.M. BRASS CAP
4" FIR SNAG, S69°W, 31.4' (SCRIBE VIS.), 1984 B.T.
6" FIR, S30°E, 61.0' (SCAR VIS.), 1984 B.T.
1961 DOUGLAS COUNTY BRASS CAP BEARS
S0°38'45"E, 3.02'. FOUND 2 COUNTY B.T.'S
20" FIR, S19°E, 110.2' (SCAR VIS.), 1961 B.T.
50" CEDAR, S73°W, 152.0' (SCAR VIS.), 1961 B.T.

STANDARD CORNER SECTIONS 35 & 36
FD. 1984 B.L.M. BRASS CAP.
20" FIR, N54°E, 45.0' (SCAR VIS.), 1958 B.T.
22" FIR, N68°W, 12.0' (SCAR VIS.), 1958 B.T.
DLD NOT FIND 1958 DOUGLAS COUNTY B.C.

CLOSING CORNER SECTIONS 1 & 2
FD. 1962 B.L.M. BRASS CAP.
32" FIR, S74°W, 76.1' (SCAR VIS.), 1962 B.T.
42" FIR, S77°E, 82.5' (SCAR VIS.), 1962 B.T.
1958 DOUGLAS COUNTY BRASS CAP BEARS
N0°48'30"W, 9.25'. FOUND 3 COUNTY B.T.'S
21" FIR, N16°W, 28.0' (SCAR VIS.), 1958 B.T.
32" FIR, S80°W, 16.0' (SCAR VIS.), 1958 B.T.
41" FIR, EAST, 9.5' (SCAR VIS.), 1958 B.T.

SOUTH 1/4 CORNER SECTION 35 ONLY
FD. 1984 B.L.M. BRASS CAP
23" FIR, N26°E, 29.0' (SCAR VIS.), 1984 B.T.
23" FIR, N39°W, 16.9' (SCAR VIS.), 1984 B.T.
HAINE'S "T" IRON BEARS S71°22'15"W, 2.02'.
ALSO FOUND 2 HAINE'S BEARING TREES.
15" FIR, N69°E, 12.9' (SCAR VIS.), HAINE'S B.T.
16" FIR, S61°W, 15.1' (SCAR VIS.), HAINE'S B.T.

NORTH 1/4 CORNER SECTION 2 ONLY
COMPUTED POINT - NO MONUMENT SET IN FIELD

NORTH 1/16 CORNER SECTIONS 1 & 2
FD. 1962 B.L.M. BRASS CAP.
16" FIR SNAG, N51°E, 57.8' (SCAR VIS.), 1962 B.T.
30" FIR, N77°W, 64.6' (SCAR VIS.), 1962 B.T.
HAINE'S "T" IRON BEARS S76°00"W, 3.66'

S.W. CORNER SECTION 2
FD. 1985 B.L.M. BRASS CAP
9" FIR, N40°E, 13.8' (SCAR VIS.), 1985 B.T.
11" FIR, S85°E, 20.1' (SCAR VIS.), 1985 B.T.
14" FIR, N52°W, 15.0' (SCRIBE VIS.), 1985 B.T.
14" HEMLOCK, S57°W, 2.3' (SCRIBE VIS.), 1985 B.T.

SOUTH 1/4 CORNER SECTION 2
FD. 1961 DOUGLAS COUNTY BRASS CAP
24" FIR STUMP, S11°E, 18.4' (SCRIBE VIS.), 1884 B.T.
8" DEAD MADRONE, N17°E, 22.7' (SCRIBE VIS.), 1961 B.T.
15" FIR, S67°W, 32.9' (SCAR VIS.), 1961 B.T.
16" FIR, N56°W, 20.0' (SCAR VIS.), 1961 B.T.
36" FIR, S12°E, 31.7' (SCAR VIS.), 1961 B.T.
12" FIR, S65°W, 38.6' (SCAR VIS.), 1962 B.T.
18" FIR, N74°E, 53.5' (SCAR VIS.), 1962 B.T.
34" FIR, N03°W, 46.5' (SCAR VIS.), 1962 B.T.

EAST 1/4 CORNER SECTION 2
FD. 1962 B.L.M. BRASS CAP
20" FIR, N59°W, 48.4' (SCAR VIS.), 1962 B.T.
66" FIR, S57°E, 71.9' (SCAR VIS.), 1962 B.T.

S.E. CORNER SECTION 2
FD. 1961 DOUGLAS COUNTY BRASS CAP.
24" FIR STUMP, S11°E, 18.4' (SCRIBE VIS.), 1884 B.T.
8" DEAD MADRONE, N17°E, 22.7' (SCRIBE VIS.), 1961 B.T.
15" FIR, S67°W, 32.9' (SCAR VIS.), 1961 B.T.
16" FIR, N56°W, 20.0' (SCAR VIS.), 1961 B.T.
36" FIR, S12°E, 31.7' (SCAR VIS.), 1961 B.T.
12" FIR, S65°W, 38.6' (SCAR VIS.), 1962 B.T.
18" FIR, N74°E, 53.5' (SCAR VIS.), 1962 B.T.
34" FIR, N03°W, 46.5' (SCAR VIS.), 1962 B.T.

WEST 1/4 CORNER SECTION 2
FD. 1961 DOUGLAS COUNTY BRASS CAP
33" FIR STUMP, S66°W, 10.0' (SCARE VIS.), 1884 B.T.
39" FIR STUMP, S48°E, 11.0' (NO MARKS), 1884 B.T.
14" HEM. STUMP, N53°E, 24.1' (SCAR VIS.), 1961 B.T.
32" MAPLE, S04°E, 173.6' (SCAR VIS.), 1975 B.T.
8" FIR, N41°W, 25.5' (SCAR VIS.), 1984 B.T.
12" FIR, S24°E, 104.4' (SCAR VIS.), NO RECORD

"A" N.E. 1/16 CORNER SECTION 2
SET 5/8" x 30" IRON PIN/YELLOW PLASTIC CAP
18" FIR, N48°W, 8.1' (SCRIBED/PAINTED RED)
24" FIR, S57°W, 11.6' (SCRIBED/PAINTED RED)

"B" C.N. 1/16 CORNER SECTION 2
SET 5/8" x 30" IRON PIN/YELLOW PLASTIC CAP
18" FIR, S50°E, 21.9' (SCRIBED/PAINTED RED)
26" FIR, N36°E, 8.9' (SCRIBED/PAINTED RED)

"C" NORTH 1/16 CORNER SECTIONS 2 & 3
SET 5/8" x 30" IRON PIN/YELLOW PLASTIC CAP
5" FIR, S47°W, 36.5' (SCRIBED/PAINTED RED)
8" FIR, S59°E, 32.9' (SCRIBED/PAINTED RED)

M 116-43

FILED *JP*

OREGON CORNER RESTORATION FORM

Section 2 Township 21S Range 6W

FEB 10 1993

County Douglas Date 12-28-92

COUNTY SURVEYOR
DOUGLAS COUNTY, ORE.

CORNER DESIGNATION

N.W. Corner
Section 2

- Condition Report Only
- Not Found
- Renewed
- Unrecorded
- Surveyed In
- Referenced Out

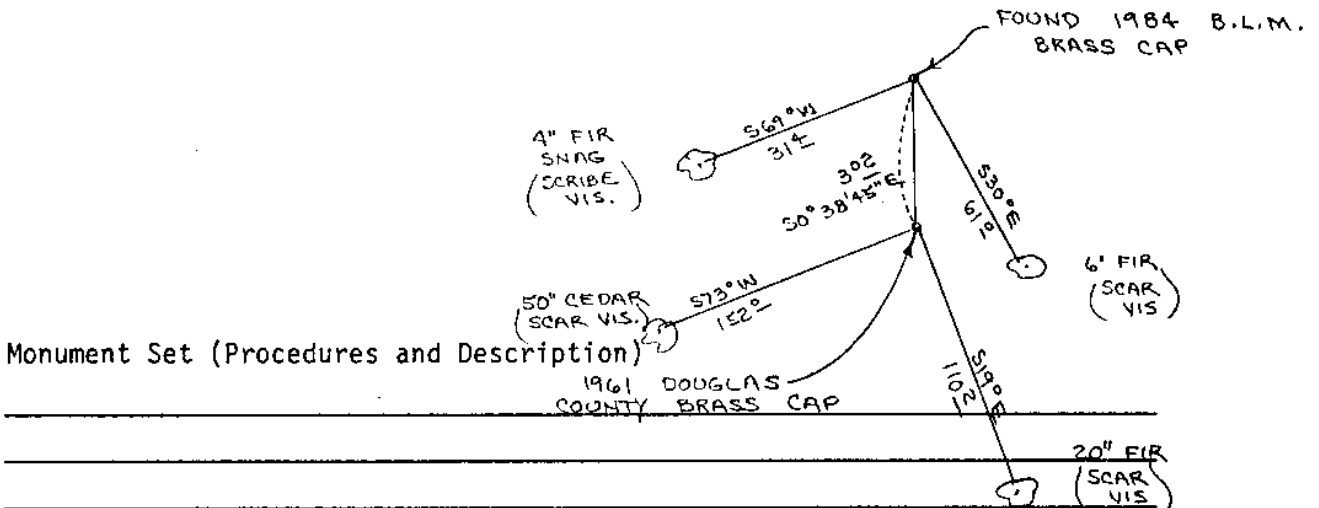
Previous Renewals/Surveys, etc. 1884 G.L.O. Survey by William Wright.
1961 Douglas County Renewal by Milo Godfrey, see C.S. #49/143 and a
1984 B.L.M. Survey by Wayne L. Rogers.

Monument(s) & Accessories Found: (Condition and Source)

Found 1984 B.L.M. Iron Pipe and Brass Cap set firmly in the ground.
4" Fir Snag, S69W, 31.4' (Scribe Vis.), 1984 BT. Record S70 1/2 W, 31.0'
6" Fir, S30E, 61.0' (Scar Vis.), 1984 BT. Record S31 1/2 E, 61.4'
A 1961 Douglas County Iron Pipe and Brass Cap bears S0°38'45"E, 3.02'.
20" Fir, S19E, 110.2' (Scar Vis.), 1961 BT. Record S20 1/2 E, 109.7'
50" Cedar, S73W, 152.0' (Scar Vis.), 1961 BT. Record S72 1/2 W, 152.7'

Monument Detail

Sketch



Monument Set (Procedures and Description)

1961 DOUGLAS COUNTY BRASS CAP

FOUND 1984 B.L.M. BRASS CAP

4" FIR SNAG (SCRIBE VIS.)

6" FIR (SCAR VIS)

20" FIR (SCAR VIS)

50" CEDAR (SCAR VIS.)

New Accessories

Location & Comments

Compass Declination 20 1/2

Firm/Agency Roberts

Surveying, Inc.

Address 29 West 29th


Street, Eugene, Oregon

Party Chief Stuart Duce

Notes _____

Witness Rick Jones

Surveyor's Seal



OREGON CORNER RESTORATION FORM

FEB 10 1993

Section 35 Township 20S Range 6W

COUNTY SURVEYOR
DOUGLAS COUNTY, ORE.

County Douglas Date 12-21-92

CORNER DESIGNATION

S.E. Corner
Section 35.

- Condition Report Only
- Not Found
- Renewed
- Unrecorded
- Surveyed In
- Referenced Out

Previous Renewals/Surveys, etc. 1884 G.L.O. Survey by William Wright.

1984 B.L.M. Survey by Wayne L. Rogers.

Monument(s) & Accessories Found: (Condition and Source)

Found 1984 B.L.M. Iron Pipe and Brass Cap set firmly in the ground.

20" Fir, N54E, 45.0' (Scar Vis.), 1958 BT. Record N54E, 45.5'

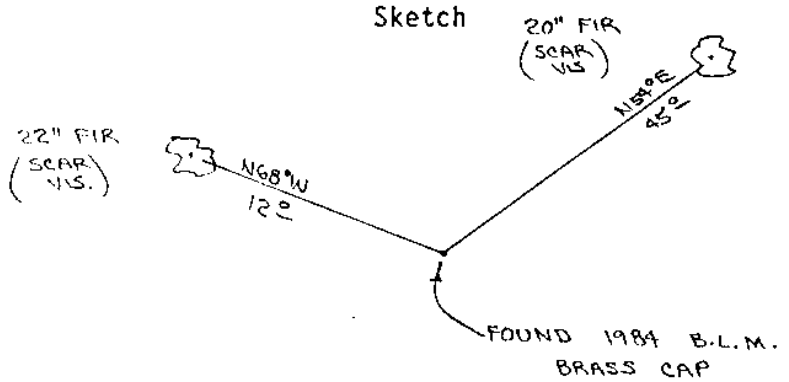
22" Fir, N68W, 12.0' (Scar Vis.), 1958 BT. Record N68½W, 12.0'

Did not find Wilford Haines 1" x 1" x 36" "T" iron or did not find 1958

Douglas County Brass Cap.

Monument Detail

Sketch




Monument Set (Procedures and Description)

New Accessories

Location & Comments

Surveyor's Seal

Compass Declination 20½
 Firm/Agency Roberts
Surveying, Inc.
 Address 29 West 29th St.
Eugene, Oregon 97405
 Party Chief Ted Baker
 Notes _____
 Witness Stuart Duce



OREGON CORNER RESTORATION FORM

FEB 10 1993

Section 35 Township 20S Range 6W

COUNTY SURVEYOR
DOUGLAS COUNTY, ORE.

County Douglas Date 12-18-92

CORNER DESIGNATION

South 1/4 Corner
Section 35 Only

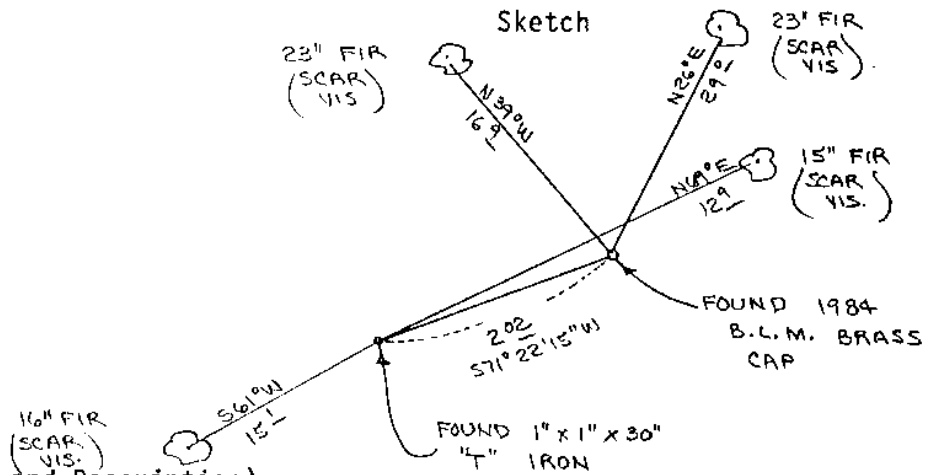
- Condition Report Only
- Not Found
- Renewed
- Unrecorded
- Surveyed In
- Referenced Out

Previous Renewals/Surveys, etc. 1884 G.L.O. Survey by William Wright.
1984 B.L.M. Survey by Wayne L. Rogers

Monument(s) & Accessories Found: (Condition and Source)

Found 1984 B.L.M. Iron Pipe and Brass Cap set firmly in the ground.
23" Fir, N26E, 29.0' (Scar Vis.), 1984 BT. Record N28E, 29.7'
23" Fir, N39W, 16.9' (Scar Vis.), 1984 BT. Record N35 1/2 W, 16.5'
Wilford Haines 1" x 1" x 36" "T" iron bears S71° 22' 15" W, 2.02'
Found: 15" Fir, N69E, 12.9' (Scar Vis.), Haines BT.
16" Fir, S61W, 15.1' (Scar Vis.), Haines BT.

Monument Detail



Monument Set (Procedures and Description)

New Accessories

Location & Comments

Surveyor's Seal

Compass Declination 20 1/2

Firm/Agency Roberts

Surveying, Inc.


Address 29 West 29th St.

Eugene, Oregon 97405

Party Chief Ted Baker

Notes _____

Witness Stuart Duce.



OREGON CORNER RESTORATION FORM

FEB 10 1993

Section 2 Township 21S Range 6W

COUNTY SURVEYOR
DOUGLAS COUNTY, ORE.

County Douglas Date 12-21-92

CORNER DESIGNATION

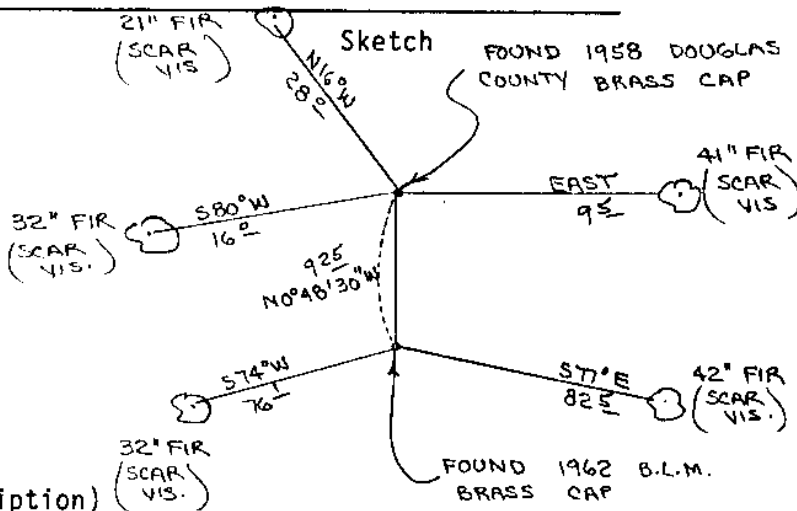
N.E. Corner
Section 2

- Condition Report Only
- Not Found
- Renewed
- Unrecorded
- Surveyed In
- Referenced Out

Previous Renewals/Surveys, etc. 1884 G.L.O. Survey by William Wright.
1958 Douglas County Renewal by James Byron, see C.S. File #49/89. 1961-1962
B.L.M. Survey by Norman J. McDonald. 1984 B.L.M. Survey by Wayne L. Rogers.
 Monument(s) & Accessories Found: (Condition and Source)

Found 1962 B.L.M. Iron Pipe and Brass Cap set firmly in the ground.
32" Fir, S74W, 76.1' (Scar Vis.), 1962 BT. Record S74W, 75.9'
42" Fir, S77E, 82.5' (Scar Vis.), 1962 BT. Record S77E, 82.5'
1958 Douglas County Brass Cap bears N0°48'30"W, 9.25'
Found: 32" Fir, S80W, 16.0' (Scar Vis.), 1958 BT. Record S80W, 15.8'
21" Fir, N16W, 28.0' (Scar Vis.), 1958 BT. Record N16¹/₂W, 27.9'
41" Fir, East, 9.5' (Scar Vis.), 1958 BT. Record East, 9.0'

Monument Detail




Monument Set (Procedures and Description)

New Accessories

Location & Comments

Compass Declination 20 1/2
 Firm/Agency Roberts
Surveying, Inc.
 Address 29 West 29th St.
Eugene, Oregon 97405
 Party Chief Ted Baker
 Notes _____
 Witness Stuart Duce

Surveyor's Seal



FILED JP

OREGON CORNER RESTORATION FORM

Section 2 Township 21S Range 6W

FEB 10 1993

County Douglas Date 12-18-92

COUNTY SURVEYOR
DOUGLAS COUNTY, ORE

CORNER DESIGNATION

North 1/16 Corner
Section 2

- Condition Report Only
- Not Found
- Renewed
- Unrecorded
- Surveyed In
- Referenced Out

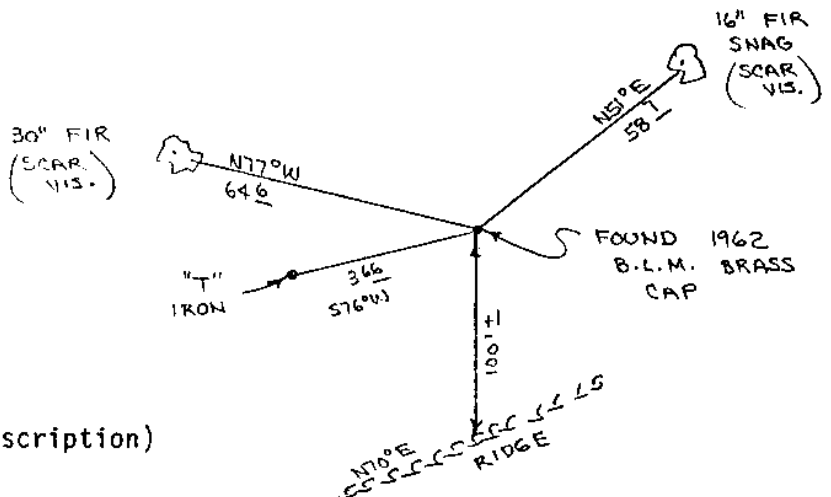
Previous Renewals/Surveys, etc. 1884 G.L.O. Survey by William Wright.
A 1961-1962 B.L.M. Survey by Norman J. McDonald.

Monument(s) & Accessories Found: (Condition and Source)

Found 1962 B.L.M. Iron Pipe and Brass Cap set firmly in the ground.
16" Fir Snag, N51E, 57.8' (Scar Vis.), 1962 BT. Record N50 1/2 E, 57.4'
30" Fir, N77W, 64.6' (Scar Vis.), 1962 BT. Record N79W, 62.7'
Wilford Haines 1" x 1" x 36" "T" Iron bears S76°00'W, 3.66'

Monument Detail

Sketch



Monument Set (Procedures and Description)


New Accessories

Location & Comments

Corner lies on gentle North Compass Declination 20 1/2
slope about 100' North of Firm/Agency Roberts
ridge. Ridge bears N70E
and S70W.

Surveying, Inc.
Address 29 West 29th St.
Eugene, Oregon 97405
Party Chief Les Roberts
Notes
Witness Stuart Duce

Surveyor's Seal



OREGON CORNER RESTORATION FORM

FEB 10 1993

Section 2 Township 21S Range 6W

COUNTY SURVEYOR
DOUGLAS COUNTY, ORE.

County Douglas Date 12-17-92

CORNER DESIGNATION

East 1/4 Corner
Section 2.

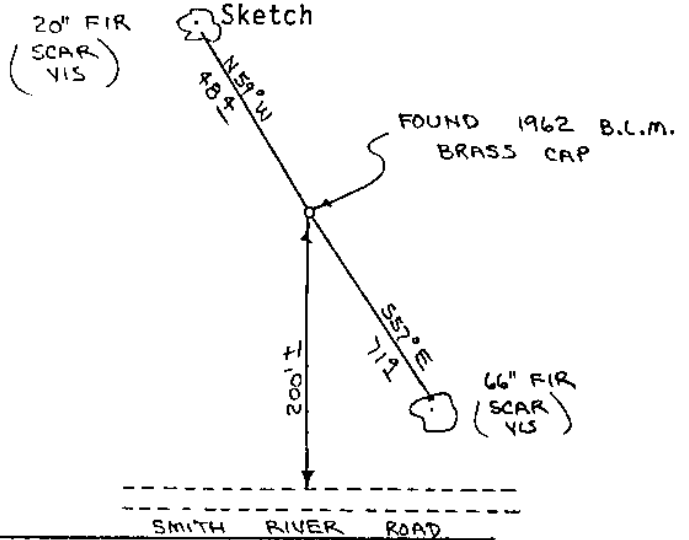
- Condition Report Only
- Not Found
- Renewed
- Unrecorded
- Surveyed In
- Referenced Out

Previous Renewals/Surveys, etc. 1884 G.L.O. Survey by William Wright.
A 1961-1962 B.L.M. Survey by Norman J. McDonald.

Monument(s) & Accessories Found: (Condition and Source)

Found 1962 B.L.M. Iron Pipe and Brass Cap set firmly in the ground.
20" Fir, N59W, 48.4' (Scar Vis.), 1962 BT. Record N60W, 48.8'
66" Fir, S57E, 71.9' (Scar Vis.), 1962 BT. Record S57E, 73.9'

Monument Detail




Monument Set (Procedures and Description)

New Accessories

Location & Comments

Corner lies on flat ground about 200' North of Smith River Access Road.
 Compass Declination 20 1/2
 Firm/Agency Roberts Surveying Inc.
 Address 29 West 29th St.
Eugene, Oregon 97405
 Party Chief Les Roberts
 Notes _____
 Witness Stuart Duce

Surveyor's Seal



OREGON CORNER RESTORATION FORM

FEB 10 1993

Section 2 Township 21S Range 6W

County Douglas Date 12-16-92

COUNTY SURVEYOR
DOUGLAS COUNTY, ORE.

CORNER DESIGNATION

S.E. Corner
Section 2

- Condition Report Only
- Not Found
- Renewed
- Unrecorded
- Surveyed In
- Referenced Out

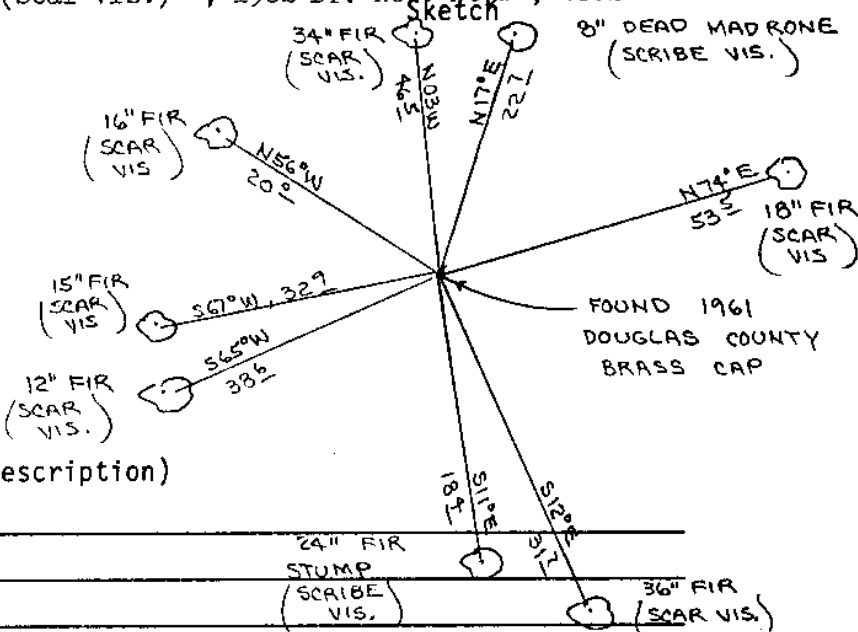
Previous Renewals/Surveys, etc. 1884 G.L.O. Survey by William Wright.
1961 Douglas County Renewal by Milo Godfrey, see C.S. File #49/143. A
1961-1962 B.L.M. Survey by Norman J. McDonald.

Monument(s) & Accessories Found: (Condition and Source)

Found 1961 Douglas County Iron Pipe and Brass Cap set firmly in the ground.

- 24" Fir Stump, S11E, 18.4' (Scribe Vis.), 1884 BT. Rec. S11E, 18.5'
- 8" Dead Madrone, N17E, 22.7' (Scribe Vis.), 1961 BT. Rec. N17E, 23.1'
- 15" Fir, S67W, 32.9' (Scar Vis.), 1961 BT. Rec. S67W, 33.5'
- 16" Fir, N56W, 20.0' (Scar Vis.), 1961 BT. Rec. N56W, 20.2'
- 36" Fir, S12E, 31.7' (Scar Vis.), 1961 BT. Rec. S13 1/2 E, 33.0'
- 12" Fir, S65W, 38.6' (Scar Vis.), 1962 BT. Rec. S65W, 38.9'
- 18" Fir, N74E, 53.5' (Scar Vis.), 1962 BT. Rec. N75E, 56.8'
- 34" Fir, N03W, 46.5' (Scar Vis.), 1962 BT. Rec. N03W, 46.2'

Monument Detail



Monument Set (Procedures and Description)

_____ 24" FIR STUMP (SCRIBE VIS.)

_____ 36" FIR (SCAR VIS.)

New Accessories

Location & Comments

Corner lies on South slope about 350' North of draw. Draw bears S25W and N25E. Corner also lies about 70' South of dirt out road.

Compass Declination 20 1/2

Firm/Agency Roberts Surveying Inc.


Address 29 West 29th St. Eugene, Oregon 97405

Party Chief Les Roberts

Notes _____

Witness Stuart Duce

Surveyor's Seal



OREGON CORNER RESTORATION FORM

FEB 10 1993

Section 2 Township 21S Range 6W

COUNTY SURVEYOR
DOUGLAS COUNTY, ORE.

County Douglas Date 12-24-92

CORNER DESIGNATION

West 1/4 Corner
Section 2

- Condition Report Only
- Not Found
- Renewed
- Unrecorded
- Surveyed In
- Referenced Out

Previous Renewals/Surveys, etc. 1884 G.L.O. Survey by William Wright.

1961 Douglas County Renewal by Milo Godfrey, see C.S. File #49/143. 1975

Douglas County Renewal by L.E. Monrean, see C.S. File #57/36. A 1984 B.L.M. Survey by Wayne L. Rogers.

Monument(s) & Accessories Found: (Condition and Source)

Found 1961 Douglas County Brass Cap and Iron Pipe set firmly in the ground.

33" Fir Stump, S66W, 10.0' (Scar Vis.), 1884 BT. Record S67W, 9.2'

39" Fir Stump, S48E, 11.0' (No Marks), 1884 BT. Record S55E, 10.6'

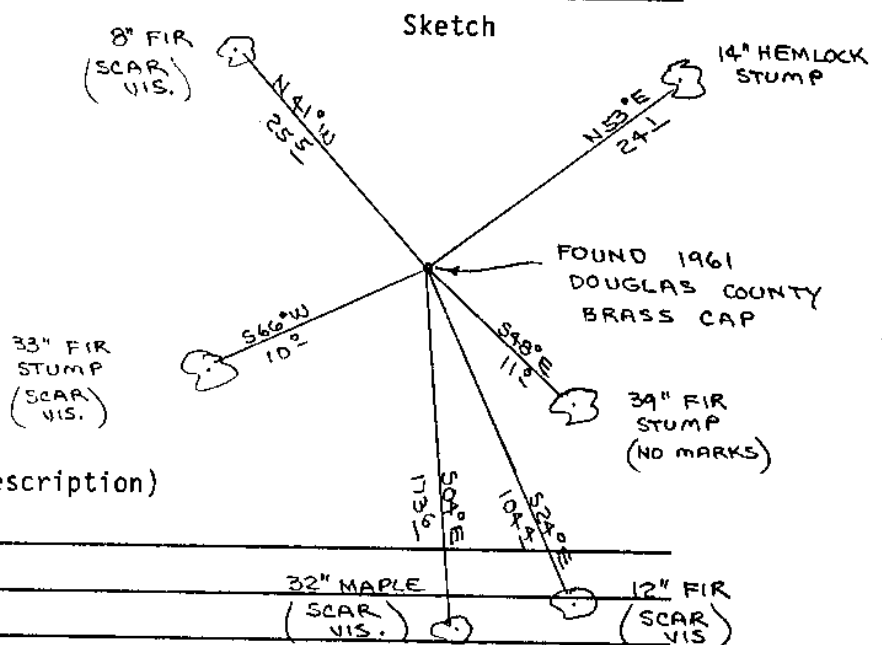
14" Hem. Stump, N5E, 24.1' (Scar Vis.), 1961 BT. Record N52 1/2 E, 24.7'

32" Maple, S04E, 173.6' (Scar Vis.), 1975 BT. Record S03 1/2 E, 173.5'

8" Fir, N41W, 25.5' (Scar Vis.), 1984 BT. Record S41 1/2 W, 25.7'

12" Fir, S24E, 104.4' (Scar Vis.), No Record

Monument Detail



Monument Set (Procedures and Description)

New Accessories

Location & Comments

Corner lies along East Compass Declination 20 1/2

side of 15-20 years old Firm/Agency Roberts

clear cut unit. Surveying Inc,

Address 29 West 29th

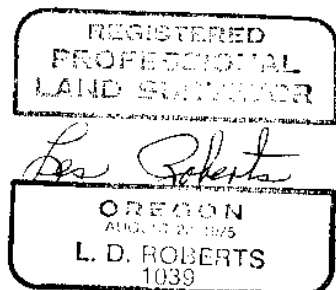
Street, Eugene, Oregon.

Party Chief Stuart Duce

Notes

Witness Rick Jones

Surveyor's Seal



OREGON CORNER RESTORATION FORM

FEB 10 1993

Section 2 Township 21S Range 6W

COUNTY SURVEYOR
DOUGLAS COUNTY, ORE.

County Douglas Date 12-31-92

CORNER DESIGNATION

S.W. Section Corner
Section 2

- Condition Report Only
- Not Found
- Renewed
- Unrecorded
- Surveyed In
- Referenced Out

Previous Renewals/Surveys, etc. 1884 G.L.O. Survey by William Wright.

1961 Douglas County Renewal by Wilford Haines, see G.S. File #51/222.

A 1984 B.L.M. Survey by Wayne L. Rodgers,

Monument(s) & Accessories Found: (Condition and Source)

Found 1985 B.L.M. Iron Pipe and Brass Cap set firmly in the ground.

(Did not find Wilford Haines 1" x 1" x 36" "T" iron.)

9" Fir , N40E, 13.8' (Scar Vis.) , 1985 BT. Record N40E , 14.2'

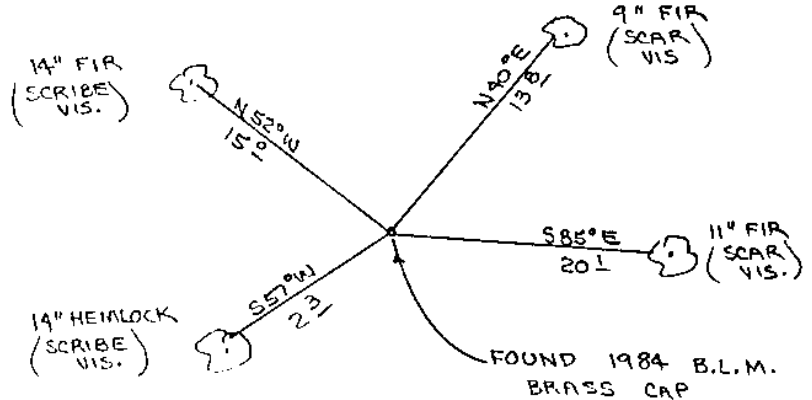
11" Fir , S85E, 20.1' (Scar Vis.) , 1985 BT. Record S85E , 20.1'

14" Fir , N52W, 15.0' (Scribe Vis.) , 1985 BT. Record N52W , 15.2'

14" Hemlock, S57W, 2.3' (Scribe Vis.) , 1985 BT. Record S56 1/2 W, 2.6'

Monument Detail

Sketch



Monument Set (Procedures and Description)

New Accessories

Location & Comments

Surveyor's Seal

Compass Declination 20 1/2

Firm/Agency Roberts

Surveying, Inc.


Address 29 West 29th St.

Eugene, Oregon 97405

Party Chief Stuart Duce

Notes _____

Witness Mike Jones



OREGON CORNER RESTORATION FORM

FEB 10 1993

Section 2 Township 21S Range 6W

COUNTY SURVEYOR
DOUGLAS COUNTY, ORE.

County Douglas Date 12-31-92

CORNER DESIGNATION

South 1/4 Corner
Section 2

- Condition Report Only
- Not Found
- Renewed
- Unrecorded
- Surveyed In
- Referenced Out

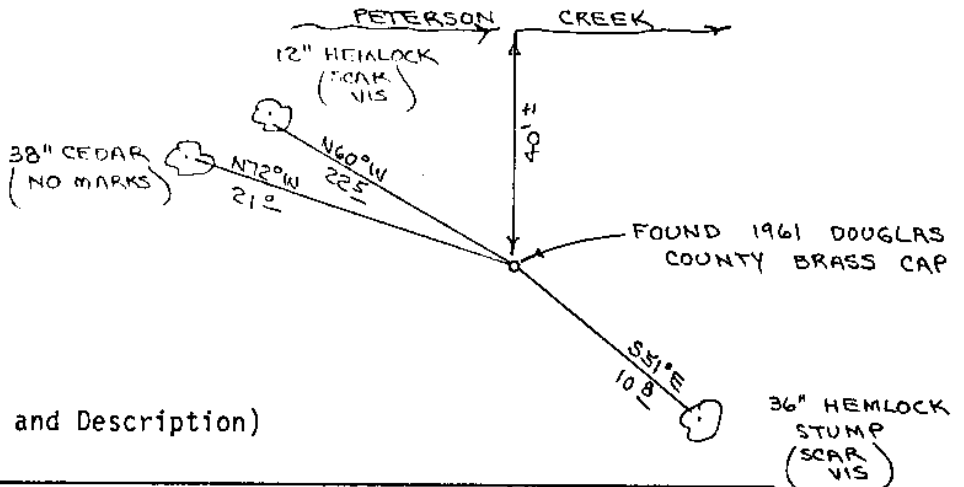
Previous Renewals/Surveys, etc. 1884 G.L.O. Survey by William Wright.
1961 Douglas County Renewal by Milo Godfrey, see C.S. File #49/89.

Monument(s) & Accessories Found: (Condition and Source)

Found 1961 Douglas County Iron Pipe and Brass Cap set firmly in the ground.
36" Hemlock Stump, S51E, 10.8' (Scar Vis.), 1884 BT. Rec. S50E, 10.5'
38" Cedar, N72W, 21.0' (No Marks), 1884 BT. Rec. N72W, 19.8'
12" Hemlock, N60W, 22.5' (Scar Vis.), 1961 BT. Rec. N59 1/2 W, 22.4'

Monument Detail

Sketch



Monument Set (Procedures and Description)

New Accessories

Location & Comments

Corner lies on North slope about 40' South of Peterson Creek. Creek bears East-West.
Compass Declination 20 1/2
Firm/Agency Roberts Surveying, Inc.
Address 29 West 29th St. Eugene, Oregon 97405
Party Chief Stuart Duce
Notes _____
Witness Rick Jones

Surveyor's Seal

