

**SECTION CORNER 32, 33, 4, 5**

FOUND : 1-1/4" IRON PIPE WITH DOUGLAS CO. BRASS CAP DATED 1963  
1" STEEL DRILL ROD ALONGSIDE  
5" OAK SNAG, N 59-1/4 E, 19.2' - B.L.M. TAG  
13" FIR STUMP, S 14-1/2 E, 46.5' - CLOSED FACE, B.L.M. TAG  
8" OAK, S 38-1/2 W, 28.4' - NO VISIBLE FACE  
25" OAK STUMP, N 38-1/2 W, 56.0'  
16" FIR STUMP, N 24 W, 55.0' - CLOSED FACE, B.L.M. TAG

**SECTION CORNER 3, 4, 9, 10**

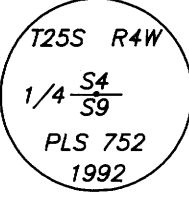
FOUND : 2-1/2" IRON PIPE WITH B.L.M. BRASS CAP DATED 1957  
16" FIR, N 77-1/2 E, 36.4' - CLOSED FACE, B.L.M. TAG  
24" FIR, S 56-1/4 W, 39.6' - CLOSED FACE, B.L.M. TAG  
20" FIR, N 12-1/2 W, 35.9' - CLOSED FACE, B.L.M. TAG

**SECTION CORNER 5, 6, 7, 8**

FOUND : 1-1/4" IRON PIPE WITH DOUGLAS COUNTY BRASS CAP DATED 1964  
15" OAK, S 13-1/4 E, 88.7' - CLOSED FACE, B.L.M. TAG  
16" OAK, S 19 W, 94.0' - CLOSED FACE  
38" OAK, N 28 W, 78.2' - CLOSED FACE

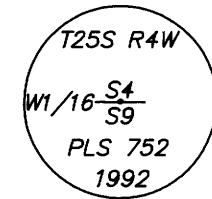
**1/4 CORNER 4 & 9**

SET : 2" X 41" IRON PIPE WITH BRASS CAP  
11" FIR, N 64 E, 16.0' - SCRIBED "1/4S4 BT"  
14" FIR, S 2 E, 32.7' - SCRIBED "1/4S9 BT"  
18" FIR, S 38 W, 28.1' - SCRIBED "1/4S9 BT"  
16" FIR, N 43 W, 20.4' - SCRIBED "1/4S4 BT"



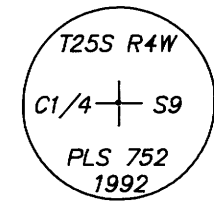
**WEST 1/16 CORNER 4 & 9**

SET : 2" X 42" IRON PIPE WITH BRASS CAP  
20" FIR, N 55 W, 27.7' - SCRIBED "W1/16S4 BT"  
20" FIR, S 44 W, 44.6' - SCRIBED "W1/16S9 BT"



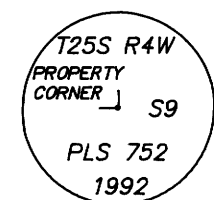
**CENTER 1/4 CORNER SECTION 9**

SET : 2" X 41" IRON PIPE WITH BRASS CAP  
17" FIR, N 5 W, 202.8' - SCRIBED "C1/4S9 BT"  
12" APPLE, N 29-3/4 W, 156.2' - SCRIBED "C1/4S9 BT"  
2" IRON PIPE WITH BRASS CAP (PROP. COR.), S 89°49'11"E, 156.76'  
3/4" (O.D.) IRON PIPE (INTERIOR "L" CORNER D.L.C. NO. 49), S 38°35'38" E, 254.05'



**PROPERTY CORNER**

SET : 2" X 41" IRON PIPE WITH BRASS CAP  
CTR. 1/4 COR. (2" I.P. WITH B.C.), N 89°49'11" W, 156.76'  
INTERIOR "L" COR. D.L.C. NO. 49 (3/4" O.D. IRON PIPE), S 00°29'43" E, 198.08'



**NNW CORNER C. SUTHERLIN D.L.C. NO. 49**

FOUND : 1" AXLE WITH GEAR ATTACHED  
28" FIR, N 69 E, 4.5' - CLOSED FACE, B.L.M. TAG  
13" FIR N 24-1/2 W, 16.9' - CLOSED FACE, B.L.M. TAG

**INTERIOR "L" CORNER D.L.C. NO. 49**

FOUND : 3/4" (O.D.) IRON PIPE AND 5" TRIANGULAR STONE (+ ON TOP) 0.5' NORTH

REGISTERED PROFESSIONAL LAND SURVEYOR  
*Donald L. Peel*  
OREGON JULY 8, 1988  
DONALD L. PEEL 752

**- NARRATIVE -**

THIS SURVEY WAS MADE IN JUNE - AUGUST, 1992 BY DONALD L. PEEL OF PEEL BAKER LAND SURVEYING, INC., 1385 OAK STREET - SUITE 3, EUGENE, OREGON. THE PURPOSE OF THIS SURVEY WAS TO LOCATE AND MARK SOME OF THE PROPERTY LINES OF THE LAND OWNED BY WEYERHAEUSER COMPANY IN SECTIONS 4 & 9, T25S, R4W, W.M. A WILD T1000 THEOMAT AND DI5S E.D.M. WERE USED TO PERFORM THIS SURVEY. BEARINGS WERE BASED ON A SOLAR OBSERVATION. CLOSED RANDOM TRAVERSES WERE RUN BETWEEN FOUND CORNERS FOR CONTROL. FOR THE PROPERTY LINES THAT WERE TO BE MARKED, CLOSED RANDOM TRAVERSES WERE RUN AS NEAR AS POSSIBLE TO THE TRUE PROPERTY LINE. OFFSETS FROM THE RANDOM TRAVERSE LINE TO THE TRUE PROPERTY LINE WERE CALCULATED AND USED TO DETERMINE THE POSITION OF THE TRUE PROPERTY LINE. THE TRUE PROPERTY LINE WAS MARKED IN THE FIELD BY BLAZING TREES (BLAZES NOTCHED AND PAINTED RED) ON BOTH SIDES OF THE TRUE LINE. THE EAST 1/4, WEST 1/4, NORTH 1/4 AND THE NORTHWEST CORNER OF SECTION 9 AND THE EAST 1/4 AND SOUTH 1/4 CORNERS OF SECTION 5 WERE ALL SEARCHED FOR BUT NOT FOUND. THE POSITION FOR THE NORTHWEST CORNER OF SECTION 9 WAS DETERMINED (BUT NOT SET) BY DOUBLE PROPORTION. THE POSITIONS FOR THE EAST AND WEST 1/4 CORNERS OF SECTION 9 WERE DETERMINED (BUT NOT SET) BY SINGLE PROPORTION. THE NORTH 1/4 CORNER OF SECTION 9 WAS SET BY SINGLE PROPORTION. THE CENTER 1/4 CORNER OF SECTION 9 WAS SET AT THE POINT OF INTERSECTION OF THE NORTH-SOUTH AND EAST-WEST CENTERLINES. THE PROPERTY CORNER IN THE SW 1/4 NE 1/4 SECTION 9 WAS SET AT THE POINT OF INTERSECTION OF THE EAST-WEST CENTERLINE AND THE LINE BETWEEN THE NNW CORNER OF THE CLINTON SUTHERLIN D.L.C. NO. 49 AND THE INTERIOR "L" CORNER OF SAID CLAIM NO. 49. THE WEST 1/16 CORNER BETWEEN SECTIONS 4 & 9 WAS SET AT MIDPOINT BETWEEN THE NORTH 1/4 CORNER SECTION 9 AND THE POSITION FOR THE NORTHWEST CORNER OF SECTION 9. ALL CORNERS SET IN THIS SURVEY WERE MONUMENTED AS SHOWN ON THIS PLAT. FOR ALL BEARING TREES MARKED IN THIS SURVEY, THE DISTANCE WAS MEASURED FROM THE CORNER TO A "W" NAIL IN THE LOWER BLAZE AND THE BEARINGS ARE MAGNETIC, VARIATION 20'.

**NORTHEAST CORNER C. SUTHERLIN D.L.C. NO. 49**

FOUND : 1-1/4" AXLE BURIED 0.3'  
DOUGLAS COUNTY IRON PIPE BRASS CAP 20.0' NORTHERLY

**BASIS OF BEARING : SOLAR OBSERVATION**

**SCALE : 1" = 500'**

- GOVT. CORNERS FOUND
- 1" ALUMINUM PIPES FOUND (PROPERTY CORNERS)
- CORNERS SET THIS SURVEY
- PROPERTY LINE BLAZED
- ( ) RECORD DATA G.L.O. 1855
- (( )) RECORD DATA G.L.O. 1856
- (( ( ))) RECORD DATA DEED
- (( ( ( ))) RECORD DATA B.L.M. 1957

PROPERTY SURVEYORS FILE DATA  
DO NOT REMOVE FROM OFFICE

**SURVEY IN  
SE1/4 SEC. 4 & N1/2 SEC. 9, T25S, R4W, W.M.  
DOUGLAS COUNTY, OREGON**

FOR  
**WEYERHAEUSER COMPANY**  
BY  
**PEEL BAKER LAND SURVEYING, INC.**  
1385 OAK ST. - SUITE 3, EUGENE, OREGON  
AUGUST 27, 1992

**SECTION CORNER 9, 10, 15, 16**

FOUND : 2-1/2" IRON PIPE WITH B.L.M. BRASS CAP  
BURIED 20" DEEP IN FIELD  
FENCE CORNER, N 22 E, 17.8'  
(FENCES NORTH AND EAST)

**1/4 CORNER 9 & 16**

FOUND : 2-1/2" IRON PIPE WITH B.L.M. BRASS CAP DATED 1957  
25" FIR, N 13-1/4 E, 47.8' - CLOSED FACE, B.L.M. TAG  
21" FIR SNAG, S 33-1/2 W, 36.0' - VISIBLE SCRIBE  
"CSBT" ALSO BARK SCRIBED "1/4S16 T25 R4"  
28" FIR STUMP, N 26 W, 27.5' - VISIBLE SCRIBE "CSBT"

**SECTION CORNER 8, 9, 16, 17**

FOUND : 2" IRON PIPE WITH G.L.O. BRASS CAP DATED 1957  
18" FIR, N 55-1/4 E, 32.7' - CLOSED FACE, B.L.M. TAG  
9" MADRONE SNAG, S 17 E, 41.4' - CLOSED FACE, B.L.M. TAG  
19" FIR, S 67-3/4 W, 25.0' - CLOSED FACE  
19" FIR, N 59 W, 49.6' - CLOSED FACE

NOTE : 1" IRON PIPE BEARS N 54°37'17" W, 2.89'