

M 115-33

FILED

JUL 14 1992

OREGON CORNER RESTORATION FORM

Section 20 Township 21S Range 4W

County Douglas Date 12-15-91

COUNTY SURVEYOR
DOUGLAS COUNTY, ORE.

CORNER DESIGNATION

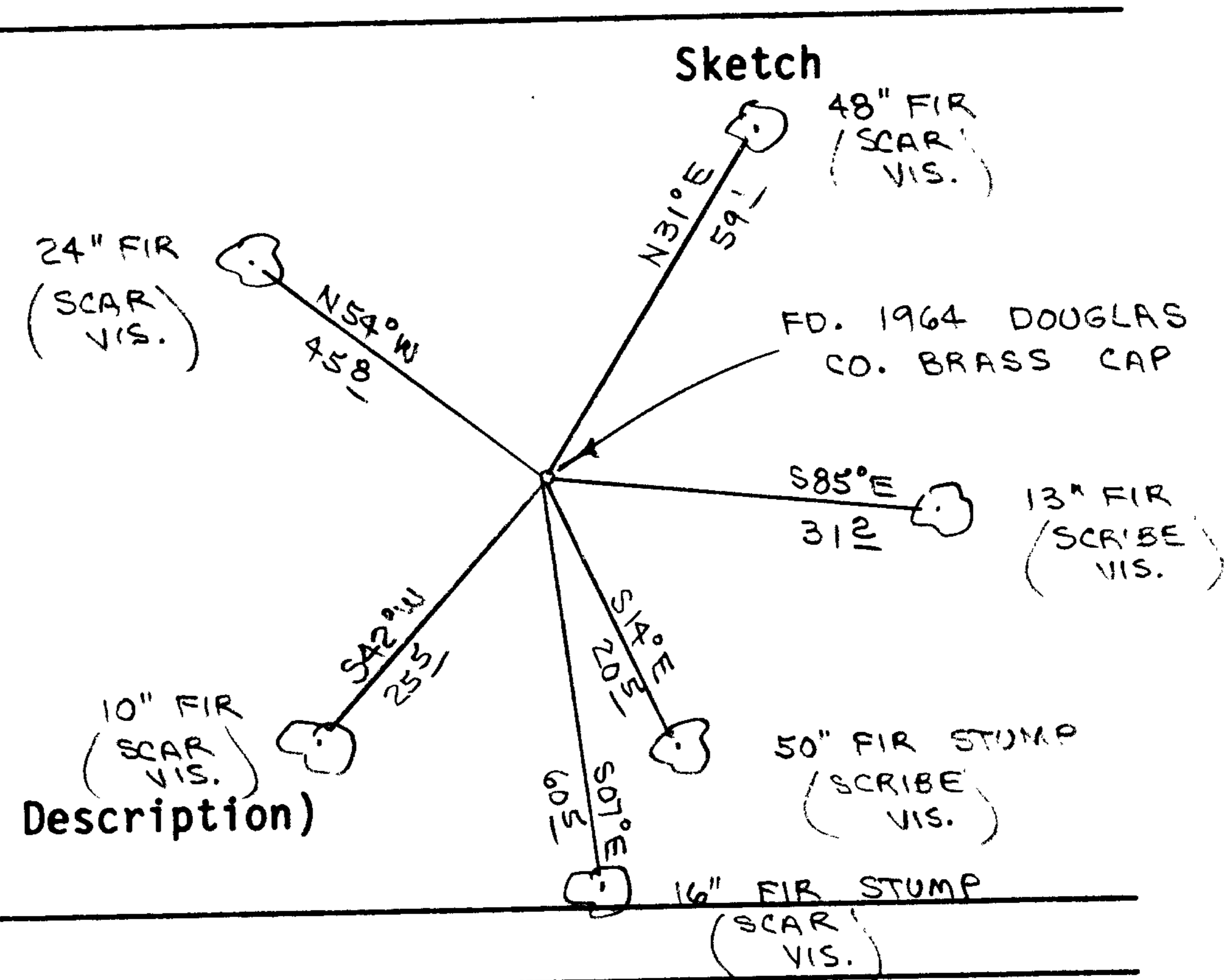
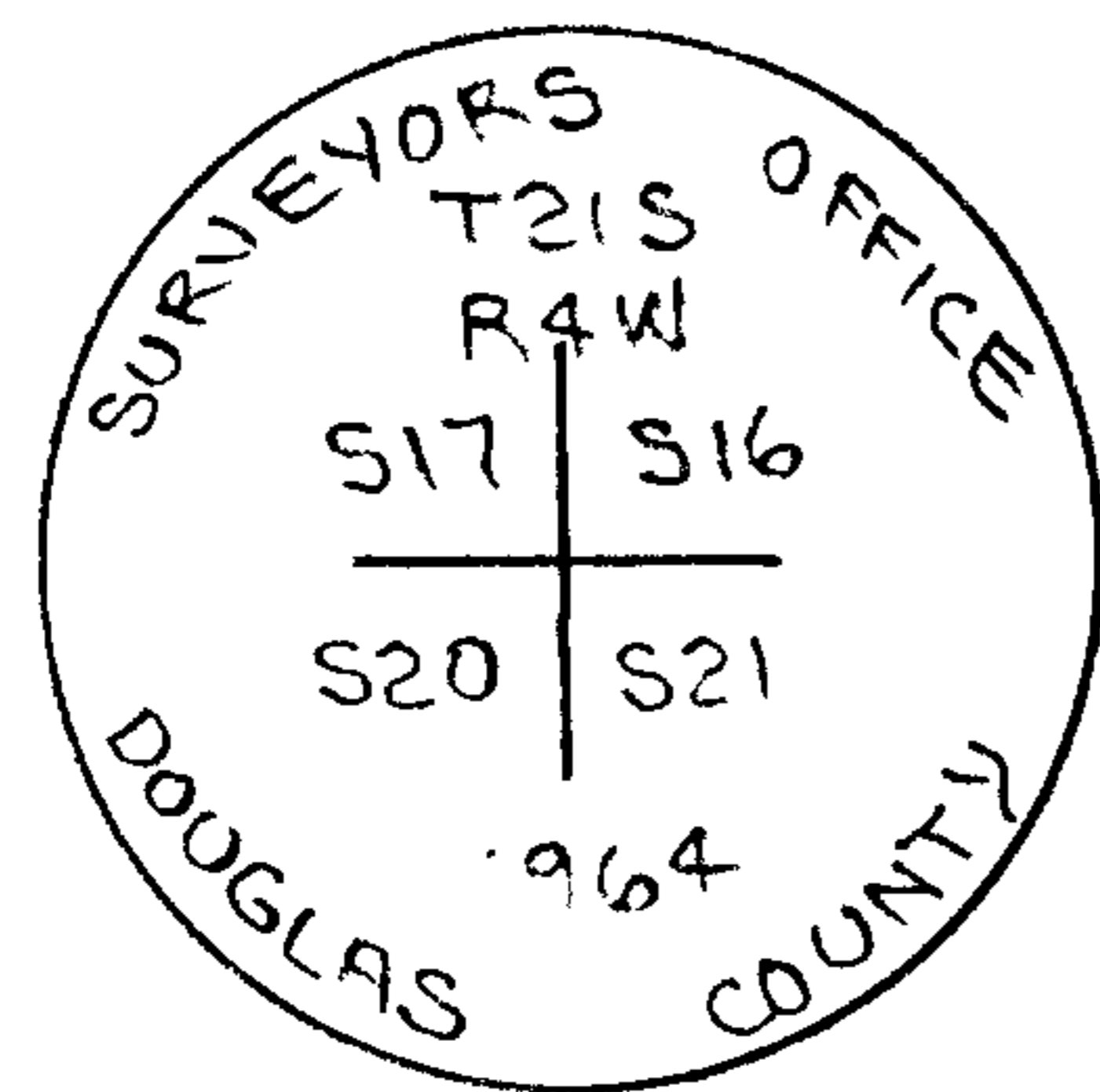
N.E. Corner
Section 20

- Condition Report Only
- Not Found
- Renewed
- Unrecorded
- Surveyed In
- Referenced Out

Previous Renewals/Surveys, etc. 1854 G.L.O. Survey by Harvey Gordon; Survey CS41/183 by Charles Bayles in 1953; Re-est. #86 by Milo Godfrey in 1964; B.L.M. Survey by Peter Peterson in 1972; Survey M104-12 by Donald Peel in 1987 and B.L.M. Survey dated 1988.
 Monument(s) & Accessories Found: (Condition and Source)

- Found 1964 Douglas County Brass Cap set firmly in the ground.
- 50" Fir Stump, S14E, 20.5' (Scribe Vis.), 1854 BT. Record S15E, 19.8'
- 10" Fir, S42W, 25.5' (Scar Vis.), 1964 BT. Record S43 1/4 W, 25.7'
- 16" Fir Stump, S07E, 60.5' (Scar Vis.), 1964 BT. Record S08E, 60.5'
- 24" Fir, N54W, 45.8' (Scar Vis.), 1964 BT. Record N55W, 45.5'
- 48" Fir, N31E, 59.1' (Scar Vis.), 1964 BT. Record N31E, 59.0'
- 13" Fir, S85E, 31.2' (Scribe Vis.), 1988 BT. Record S84E, 31.0'

Monument Detail



Monument Set (Procedures and Description)

None

New Accessories

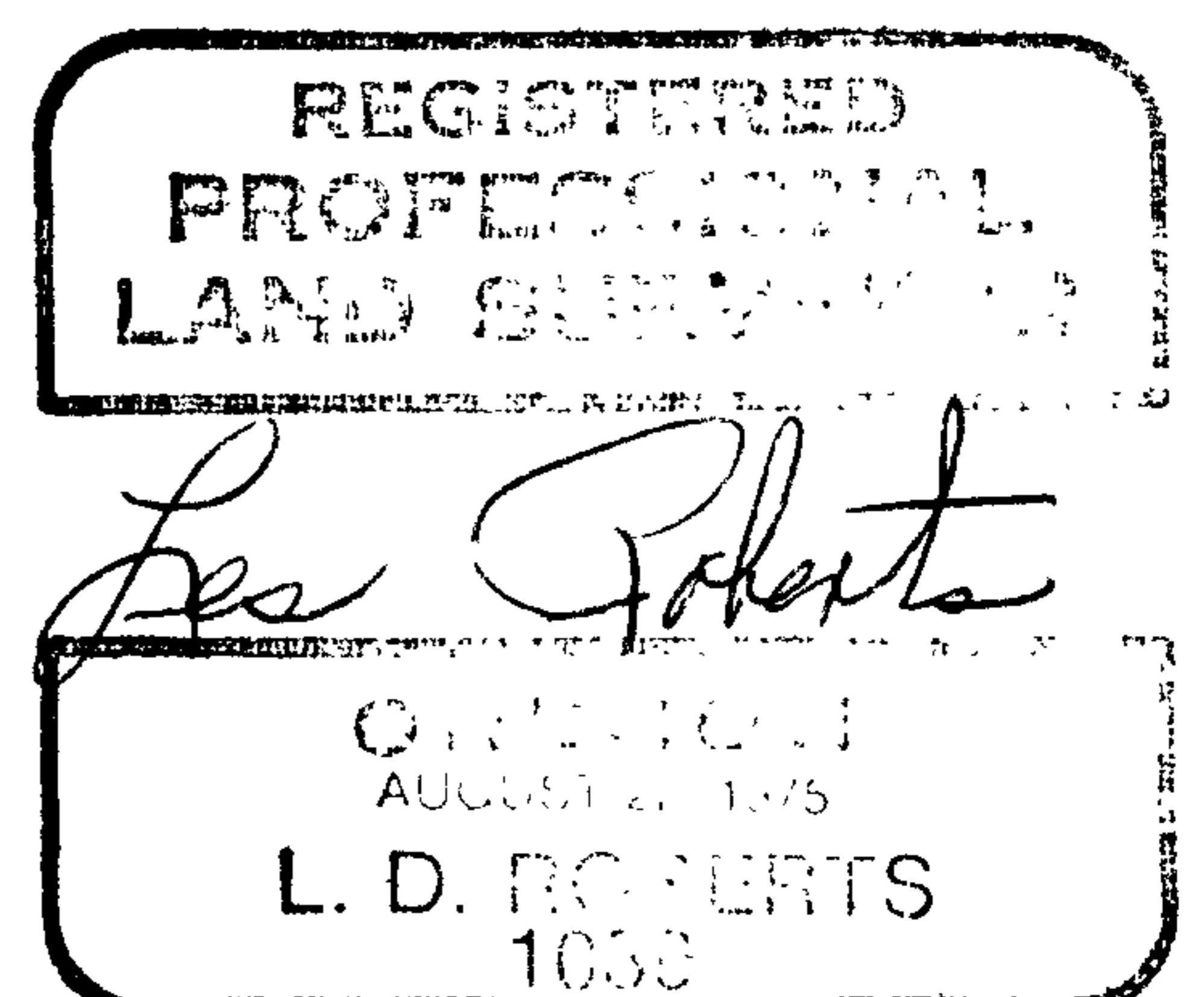
None

Location & Comments

Corner lies on S.W. slope
at N.W. corner of new
logged unit.

Compass Declination 20
 Firm/Agency Roberts
Surveying Inc.
 Address 29 West 29th St.
Eugene, Oregon 97405
 Party Chief Ted Baker
 Notes _____
 Witness Brad Cole

Surveyor's Seal



C.S. File No. 63/102