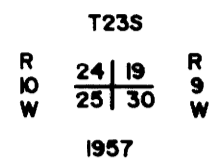


**COUNTY SURVEYORS FILE DATA
DO NOT REMOVE FROM OFFICE**

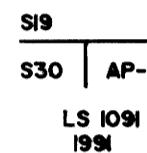
RECORD OF SURVEY
for CHAMPION INTERNATIONAL CORP.
by WARD NORTHWEST INC.
in SECTION 30, T23S, R9W, WM
DOUGLAS COUNTY, OREGON
5/15/91

M 113 - 34 B

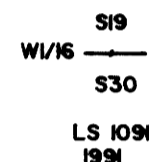
① SECTION CORNER 19, 24, 25, 30,
FND: 2-1/2" DIA. BRASS CAP SET BY DOUGLAS COUNTY
IN 1957 WITH THE FOLLOWING ACCESSORIES,
8" FIR BEARS N 90° W, 37.9 (HEALED FACE)
26" FIR BEARS S 64-3/4° W, 42.3 (HEALED FACE)
19" FIR BEARS S 66-3/4° E, 24.8 (HEALED FACE)
16" FIR BEARS N 57-1/2° E, 43.6 (HEALED FACE)
22" FIR SNAG BEARS N 65° E, 50.2 (VISIBLE SCRIBING)



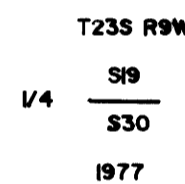
② ANGLE POINT NO. 1
SET: 2-1/2" DIA. BRASS CAP CORNER MONUMENT
WITH THE FOLLOWING ACCESSORIES,
21" FIR BEARS S 75° E, 26.5 (SCRIBED "AP-1 S19 BT")
6" FIR BEARS N 37° E, 55.6 (SCRIBED "AP-1 S19 BT")



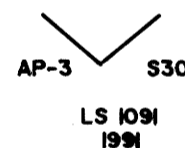
③ W 1/16 CORNER 19, 30
SET: 2-1/2" DIA. BRASS CAP CORNER MONUMENT
WITH THE FOLLOWING ACCESSORIES,
10" FIR BEARS N 13° W, 6.4 (SCRIBED "W1/16 S19 BT")
26" FIR BEARS S 51° W, 28.7 (SCRIBED "W1/16 S30 BT")



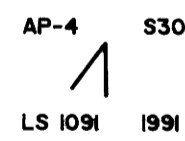
④ 1/4 CORNER 19, 30
FND: 3-1/4" DIA. BRASS CAP SET BY B.L.M. IN 1977
WITH THE FOLLOWING ACCESSORIES,
12" FIR BEARS S 22-3/4° E, 26.0 (HEALED FACE)
14" FIR BEARS N 24-1/4° W, 46.6 (HEALED FACE)



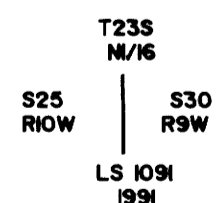
⑤ ANGLE POINT NO. 3
SET: 2-1/2" DIA. BRASS CAP CORNER MONUMENT
WITH THE FOLLOWING ACCESSORIES,
9" MYRTLE BEARS N 38° E, 24.6 (BARK SCRIBED "AP-3 S30 BT")
9" MYRTLE BEARS S 86° E, 43.6 (BARK SCRIBED "AP-3 S30 BT")



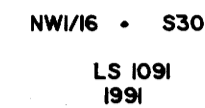
⑥ ANGLE POINT NO. 4
SET: 2-1/2" DIA. BRASS CAP CORNER MONUMENT
WITH THE FOLLOWING ACCESSORIES,
7" MYRTLE BEARS N 42° W, 14.6 (BARK SCRIBED "AP-4 S30 BT")
NOTE: TREE IN MIDDLE OF A CLUMP OF THREE TRUNKS
31" FIR BEARS S 67° E, 24.0 (SCRIBED "AP-4 S30 BT")



⑦ N 1/16 CORNER 25, 30
SET: 2-1/2" DIA. BRASS CAP CORNER MONUMENT
WITH THE FOLLOWING ACCESSORIES,
11" MYRTLE BEARS S 36° E, 32.4 (BARK SCRIBED "N1/16 S30 BT")
8" MYRTLE BEARS S 68° W, 22.1 (BARK SCRIBED "N1/16 S25 BT")

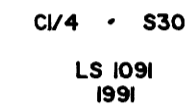


⑧ NW 1/16 CORNER 30
SET: 2-1/2" DIA. BRASS CAP CORNER MONUMENT
WITH THE FOLLOWING ACCESSORIES,
12" MAPLE BEARS S 73° W, 5.1 (BARKSCRIBED "NW1/16 S30 BT")
7" FIR BEARS N 18° W, 27.4 (SCRIBED "NW1/16 S30 BT")

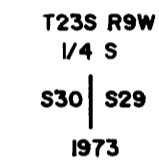


⑨ 1/4 CORNER 25, 30
FND: 3/4" DIA. IRON PIPE WITH THE FOLLOWING ACCESSORIES,
29" FIR BEARS N 79° E, 60.5 (HEALED FACE)
28" FIR BEARS N 56° W, 43.7 (HEALED FACE)

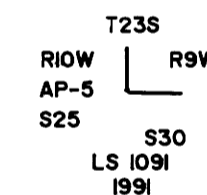
⑩ C 1/4 CORNER 30
SET: 2-1/2" DIA. BRASS CAP CORNER MONUMENT
WITH THE FOLLOWING ACCESSORIES,
11" FIR BEARS N 49° W, 8.3 (SCRIBED "C1/4 S30 BT")
13" FIR BEARS N 21° E, 10.6 (SCRIBED "C1/4 S30 BT")



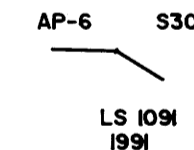
⑪ 1/4 CORNER 30, 29
FND: 2" DIA. BRASS CAP SET BY COUNTY SURVEYORS OFFICE
IN 1973 WITH THE FOLLOWING ACCESSORIES,
44" FIR STUMP BEARS N 26° W, 55.3 (W/BT TAG) NOT OF RECORD
7" FIR SNAG BEARS N 3-3/4° E, 18.2 (W/BT TAG)
30" FIR STUMP BEARS N 27-1/2° E, 13.0 (VISIBLE SCRIBING)
36" FIR STUMP BEARS N 85-3/4° E, 41.2 (W/BT TAG) NOT OF RECORD
18" FIR BEARS S 49-3/4° W, 53.9 (W/BT TAG)



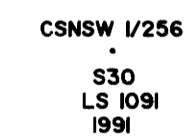
⑫ ANGLE POINT NO. 5
SET: 2-1/2" DIA. BRASS CAP CORNER MONUMENT
WITH THE FOLLOWING ACCESSORIES,
6" FIR BEARS N 22° E, 26.5 (SCRIBED "AP5 S30 BT")
9" FIR BEARS S 63° W, 3.8 (SCRIBED "AP5 S25 BT")



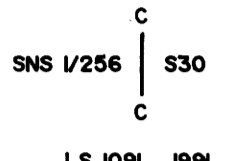
⑬ ANGLE POINT NO. 6
SET: 2-1/2" DIA. BRASS CAP CORNER MONUMENT
WITH THE FOLLOWING ACCESSORIES,
6" MYRTLE BEARS S 40° W, 2.9 (BARK SCRIBED "AP6 S30 BT")
6" MYRTLE BEARS N 70° W, 7.3 (BARK SCRIBED "AP6 S30 BT")



⑭ CSNSW 1/256 CORNER 30
SET: 2-1/2" DIA. BRASS CAP CORNER MONUMENT
WITH THE FOLLOWING ACCESSORIES,
16" FIR BEARS N 8° E, 26.0 (SCRIBED "CSNSW1/256 S30 BT")
16" FIR BEARS N 85° W, 10.1 (SCRIBED "CSNSW1/256 S30 BT")

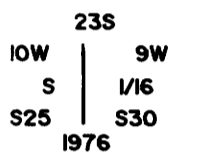


⑮ CSNS 1/256 CORNER 30
SET: 2-1/2" DIA. BRASS CAP CORNER MONUMENT
WITH THE FOLLOWING ACCESSORIES,
16" FIR BEARS N 88° W, 20.5 (SCRIBED "CSNS1/256 S30 BT")
9" ALDER BEARS N 10° W, 30.3 (BARKSCRIBED "CSNS1/256 S30 BT")

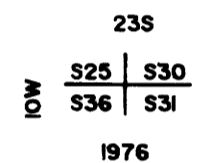


⑯ SW 1/16 30
FND: 5/8" REBAR WITH PLASTIC CAP MARKED "LUCKMAN PLS 1254"
NOTE: NO BEARING TREES SET BY LUCKMAN.

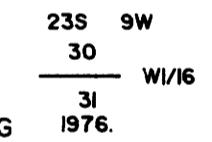
⑰ S 1/16 CORNER 25, 30
FND: 2-1/2" DIA. BRASS CAP WITH THE FOLLOWING
ACCESSORIES,
19" ALDER BEARS S 50° E, 34.5 (VISIBLE SCRIBING)
21" MAPLE BEARS S 17° W, 13.7 (VISIBLE SCRIBING)



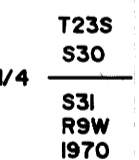
⑱ SECTION CORNER 25, 30, 31, 36
FND: 2-1/2" DIA. BRASS CAP WITH THE FOLLOWING
ACCESSORIES,
19" FIR BEARS N 38° W, 11.3 (HEALED FACE)
14" FIR BEARS S 85° W, 15.2 (HEALED FACE)
15" CHINQUAPIN BEARS N 52° E, 16.3 (VISIBLE SCRIBING)
10" CHINQUAPIN BEARS S 43° E, 9.3 (VISIBLE SCRIBING)



⑲ W 1/16 CORNER 30, 31
FND: 2-1/2" DIA. BRASS CAP WITH THE FOLLOWING
ACCESSORIES,
16" ALDER BEARS N 10° E, 33.4 (VISIBLE SCRIBING)
16" HEMLOCK BEARS S 65° E, 16.5 (HEALED FACE)



⑳ 1/4 CORNER 30, 31
FND: 2-1/2" DIA. BRASS CAP SET BY COUNTY SURVEYORS OFFICE
WITH THE FOLLOWING ACCESSORIES,
36" FIR STUMP BEARS S 39° W, 23.2
7" CHINQUAPIN STUMP BEARS S 87-1/4° E, 9.1
13" FIR STUMP BEARS N 29-1/4° E, 7.4
NOTE: 7" CHINQUAPIN BT 1970 RECORD
N 85° E, 7.6



WARD NORTHWEST INC.
P.O. BOX 105
FLORENCE, OREGON 97439
PH: 997-9201



M 113 - 34 B