COUNTY SURVEYORS FILE DATA
DO NOT REMOVE FROM OFFICE

M 112 - 37

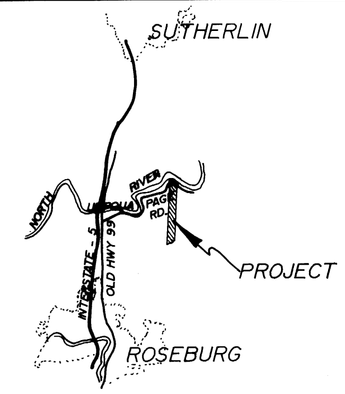

VICINITY MAP

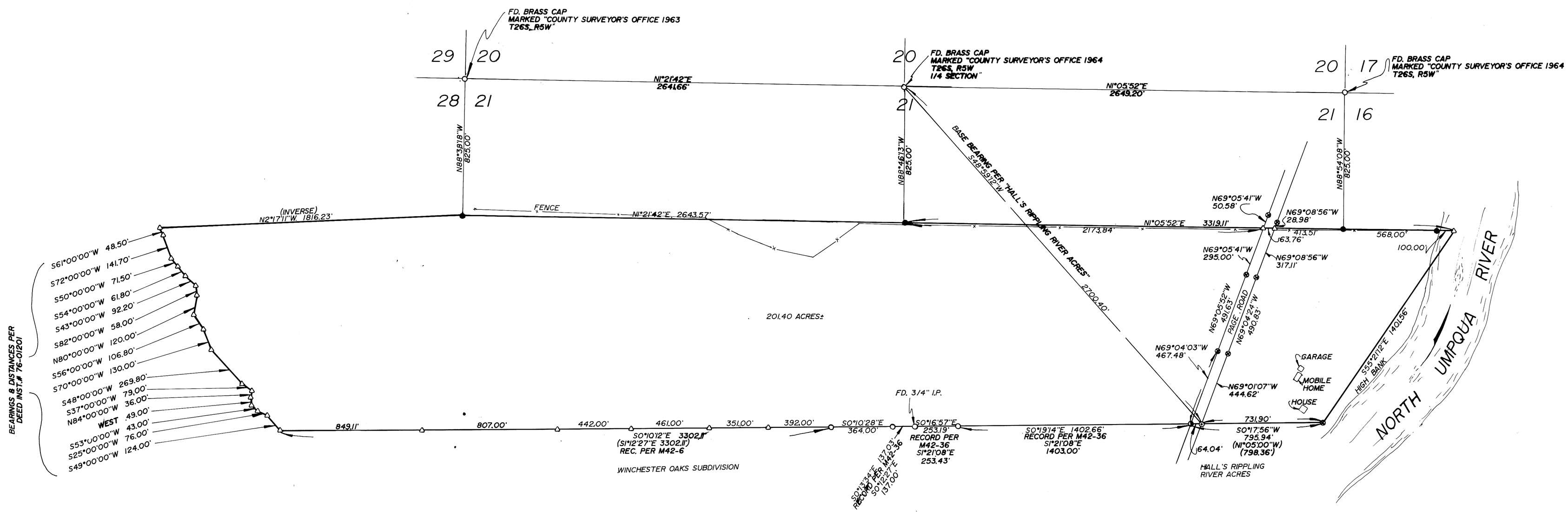



LEGEND:

- ○ FD. 5/8" I.R. (UNLESS NOTED OTHERWISE)
- ⊗ FD. 3/4" I.R.
- ◑ FD. 1" I.R.
- ⊙ FD. 2" I.P.
- △ COMPUTED POINT
- ● SET 5/8" x 30" I.R. W/CAP MARKED "i.e ENGINEERING"

NARRATIVE:

SURVEY TO ESTABLISH PROPERTY LINES ON 200± ACRE PARCEL. USING SET 4 TOTAL STATION CREW: M. HOLT, B. J. FRASIEUR. MONUMENTS SET 825.00 FEET EASTERLY (AT RIGHT ANGLES OR NEAR) OF SECTION LINE TO ESTABLISH WEST LINE EAST LINE PER WINCHESTER OAKS SUBDIVISION AND HALL'S RIPPLING RIVER ACRES. SOUTHERLY LINE NOT SURVEYED. SHOWN HERE PER DEED.

	SURVEY IN THE SW 1/4 OF SEC. 16, THE W 1/2 OF SEC. 21, & THE NW 1/4 OF SEC. 28, T26S, R5W, W.M., DOUGLAS COUNTY, OREGON		
	SURVEYED FOR: NEIL COMPANY REALTORS 1844 W HARVARD BLVD. ROSEBURG, OR. 97470		SURVEYED BY: i.e. ENGINEERING 1205 SE COURT ROSEBURG, OR. 97470 (503) 673-0166
	SCALE: 1" = 300'	DATE: OCT. 1991	PAGE: 1 OF 1

COUNTY SURVEYORS FILE DATA
DO NOT REMOVE FROM OFFICE

MAP FILE M 112 - 37