

MAP FILE M111-62

- NARRATIVE -

THIS SURVEY WAS MADE IN JANUARY, 1991 BY DONALD L. PEEL OF PEEL BAKER LAND SURVEYING, INC., 1385 OAK STREET - SUITE 3, EUGENE, OREGON 97401. THE PURPOSE OF THIS SURVEY WAS TO LOCATE AND MARK SOME OF THE PROPERTY LINES OF THE LAND OWNED BY WEYERHAEUSER COMPANY IN SECTION 33, T20S, R4W, W.M.. A WILD T1000 THEOMAT AND DISS E.D.M. WERE USED TO PERFORM THIS SURVEY. CLOSED RANDOM TRAVERSES WERE RUN TO FOUND CORNERS FOR CONTROL. A CLOSED RANDOM TRAVERSE WAS RUN AS NEAR AS POSSIBLE TO THE PROPERTY LINES THAT WERE TO BE MARKED. OFFSETS FROM THE RANDOM TRAVERSE LINE TO THE TRUE PROPERTY LINE WERE CALCULATED AND USED TO DETERMINE THE POSITION OF THE TRUE PROPERTY LINE. THE TRUE PROPERTY LINE WAS MARKED IN THE FIELD BY BLAZING TREES (BLAZES NOTCHED AND PAINTED RED) ON BOTH SIDES OF THE TRUE LINE. THE NORTH, SOUTH, EAST AND WEST 1/4 CORNERS, THE SOUTHWEST SECTION CORNER, THE WEST 1/16 CORNER BETWEEN SECTIONS 4 & 33 AND THE SOUTH 1/16 CORNER BETWEEN SECTIONS 32 & 33 WERE ALL FOUND AND USED FOR CONTROL. THE CENTER 1/4 CORNER WAS SET AT THE POINT OF INTERSECTION OF THE NORTH-SOUTH AND EAST-WEST CENTERLINES. THE SOUTHWEST 1/16 CORNER OF SECTION 33 WAS SET AT THE POINT OF INTERSECTION OF THE NORTH-SOUTH AND EAST-WEST CENTERLINES OF THE SOUTHWEST 1/4. BOTH CORNERS SET IN THIS SURVEY WERE MONUMENTED AS SHOWN ON THIS PLAT. FOR ALL BEARING TREES MARKED IN THIS SURVEY, THE DISTANCE WAS MEASURED FROM THE CORNER TO A "W" NAIL IN THE LOWER BLAZE AND THE BEARINGS WERE MAGNETIC, VARIATION 20'.

1/4 CORNER 28 & 33
FOUND : 2-1/2" IRON PIPE WITH B.L.M. BRASS CAP
DATED 1971
23" FIR STUMP, N9-1/4E, 98.6' - VISIBLE SCRIBE
33" FIR, S31-1/2E, 103.8' - CLOSED FACE

1/4 CORNER 32 & 33
FOUND : 2-1/2" IRON PIPE WITH B.L.M. BRASS CAP
DATED 1963
23" FIR, N24-1/4E, 36.3' - CLOSED FACE
16" FIR, N50-1/4E, 10.3' - WEYCO TAG
(DIST TO "W" NAIL)
17" FIR, S0-1/2W, 23.6' - WEYCO TAG
16" FIR, S21-1/2W, 28.7' - CLOSED FACE

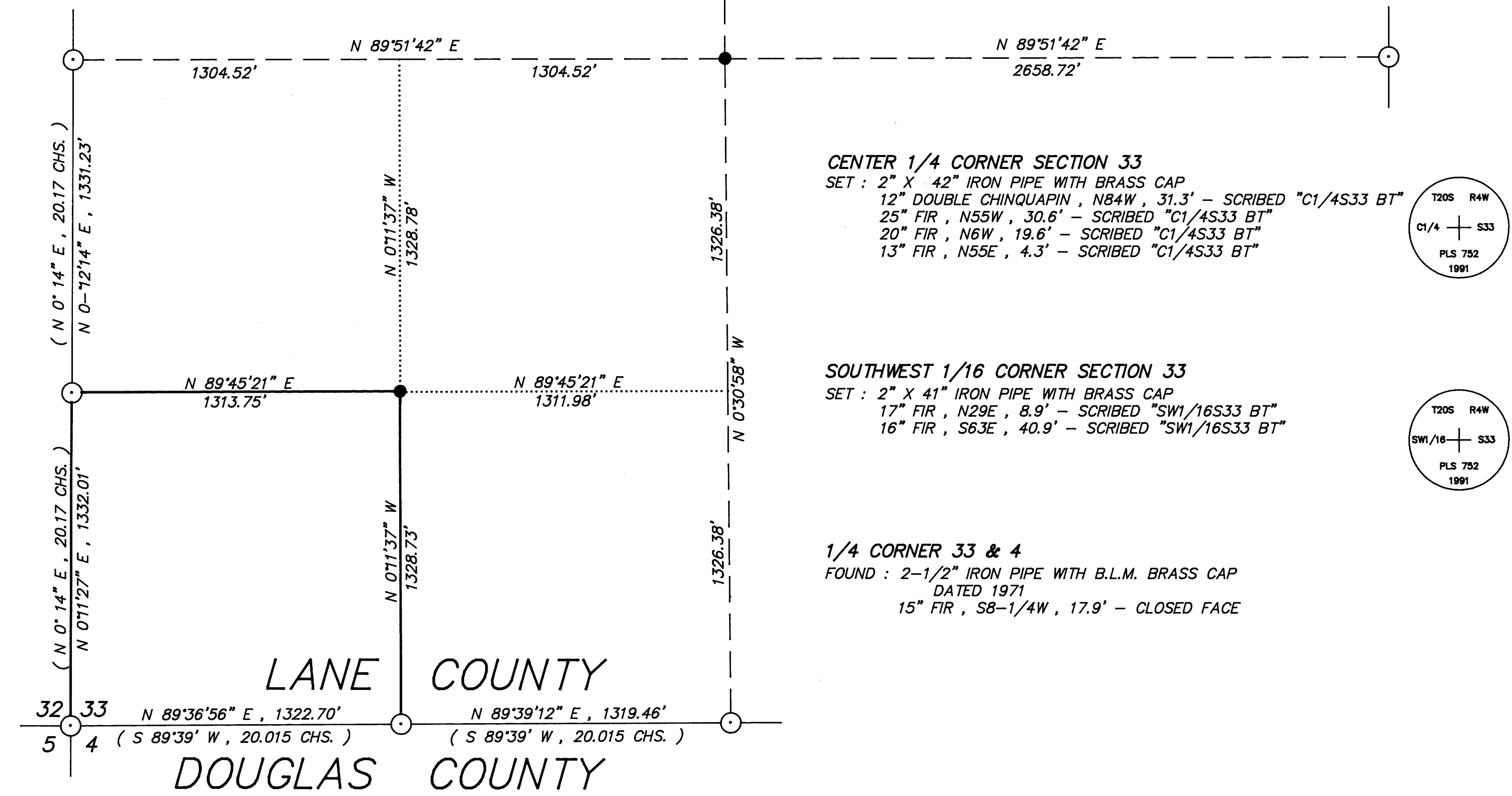
SOUTH 1/16 CORNER 32 & 33
FOUND : 2-1/2" IRON PIPE WITH B.L.M. BRASS CAP
DATED 1971
9" FIR, S29-1/4E, 3.0' - CLOSED FACE
18" FIR, S77-3/4W, 18.3' - CLOSED FACE

1/4 CORNER 33 & 34
FOUND : 2-1/2" IRON PIPE WITH B.L.M. BRASS CAP
DATED 1971
21" FIR STUMP, N85E, 43.2' - CLOSED FACE
22" FIR, N68W, 8.4' - WEYERHAEUSER TAG
22" FIR, N31W 36.5' - CLOSED FACE

CENTER 1/4 CORNER SECTION 33
SET : 2" X 42" IRON PIPE WITH BRASS CAP
12" DOUBLE CHINQUAPIN, N84W, 31.3' - SCRIBED "C1/4S33 BT"
25" FIR, N55W, 30.6' - SCRIBED "C1/4S33 BT"
20" FIR, N6W, 19.6' - SCRIBED "C1/4S33 BT"
13" FIR, N55E, 4.3' - SCRIBED "C1/4S33 BT"

SOUTHWEST 1/16 CORNER SECTION 33
SET : 2" X 41" IRON PIPE WITH BRASS CAP
17" FIR, N29E, 8.9' - SCRIBED "SW1/16S33 BT"
16" FIR, S63E, 40.9' - SCRIBED "SW1/16S33 BT"

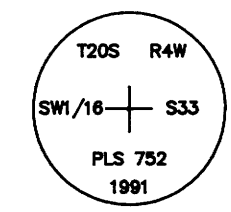
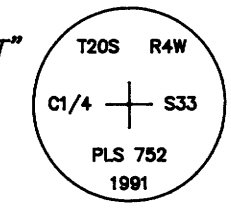
1/4 CORNER 33 & 4
FOUND : 2-1/2" IRON PIPE WITH B.L.M. BRASS CAP
DATED 1971
15" FIR, S8-1/4W, 17.9' - CLOSED FACE



REGISTERED
PROFESSIONAL
LAND SURVEYOR

Donald L. Peel

OREGON
JULY 9, 1988
DONALD L. PEEL
752



BASIS OF BEARING : SOLAR OBSERVATION

SCALE : 1" = 400'

- CORNERS FOUND
- CORNERS SET THIS SURVEY
- PROPERTY LINE BLAZED
- () RECORD DATA B.L.M. 1971

SURVEY IN
SW1/4 SEC. 33, T20S, R4W, W.M.
LANE & DOUGLAS COUNTIES, OREGON
FOR
WEYERHAEUSER COMPANY
BY
PEEL BAKER LAND SURVEYING, INC.
1385 OAK STREET - SUITE 3, EUGENE, OREGON 97401
JANUARY 15, 1991

SECTION CORNER 32,33,4,5
FOUND : 1-1/4" IRON PIPE WITH DOUGLAS CO.
BRASS CAP DATED 1969
12" CHINQUAPIN, N24-1/2E, 22.1'
20" FIR, S78-1/2E, 47.9' - CLOSED FACE
16" FIR, S58-1/4W, 47.4' - CLOSED FACE
18" FIR, N52W, 29.0' - CLOSED FACE

WEST 1/16 CORNER SECTIONS 33 & 4
FOUND : 2-1/2" IRON PIPE WITH B.L.M. BRASS
CAP DATED 1971
14" FIR, N23E, 12.0' - CLOSED FACE

COUNTY SURVEYORS FILE DATA
DO NOT REMOVE FROM OFFICE

MAP FILE M111-62