

ESLICK CADASTRAL

CONTRACT #53-04T0-0-2030S

COUNTY SURVEYORS FILE DATA
DO NOT REMOVE FROM OFFICE

FILED
FEB 22 1990
COUNTY SURVEYOR
CLATSOP COUNTY, OREGON

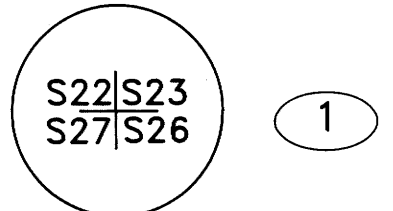
MAP FILE # 472B

CORNER NO. MONUMENT

ACCESSORIES


CORNER NO. MONUMENT

ACCESSORIES



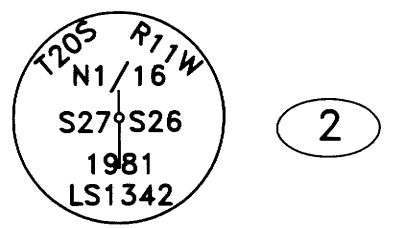
1 Found 2 3/4" Iron Cap on a 2 1/2" Galv. Iron Pipe, 16" high, per CS 58 - 260

Found BT:
32" Alder, Visible B.S., F&B Tags, bears S30W 39.61'
48" School Marm Alder B.S., F&B Tags, bears N04W, 45.11'
32" Hemlock, healed face, F&B Tags, bears N30E, 36.62'




11 Found 3" Aluminum Cap on a 2 1/2" Aluminum Pipe per CS M89-58

Found B.T.:
16" Alder, B.S., bears S52E, 52.4' to SC (per CS M89-58)
11" Alder, B.S., bears N07W, 33.6' to SC (per CS M89-58)
Mkd. B.T.:
12.5" Alder, B.S. "T20W R11W S1/4 S23 BT", with Tags and Washer, bears N47E, 24.97' to SC
10.5" Alder, B.S. "T20W R11W N1/4 S26 BT" with Tags and Washer, bears S50W, 47.15' to SC
SET RM:
Std. U.S.F.S. Disk: "RM N1/4 S26 N019'W 50.98 1990 RLS 2244", bears S0019'E, 50.98'



2 Found 3" Aluminum Cap on a 2 1/2" Aluminum Pipe per CS M91-55

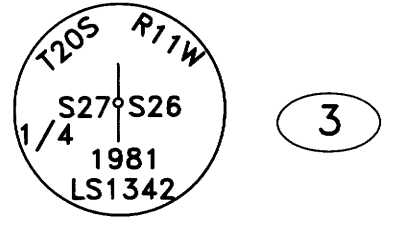
Found BT:
12" Douglas Fir, Healed face, "X" chop, F&B Tags, bears N52E, 27.51' (per CS M91-55)
66" Fir Stump, B.S., Front Tag, bears S77E, 10.5' (per CS M91-55)



12 Set 3" Aluminum Cap on 2 1/2" X 30" Aluminum Pipe

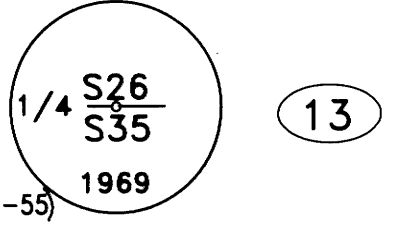
Mkd. B.T.:
16" Douglas Fir, F.S. "C1/4 S26 BT", Tags & Washer, bears N48'15"E, 17.36' to SC
22" Douglas Fir, F.S. "C1/4 S26 BT", Tags & Washer, bears S32E, 12.53' to SC
15" Douglas Fir, F.S. "C1/4 S26 BT", Tags & Washer, bears S64'W, 27.54' to SC

SECTION 26 TOWNSHIP 20 SOUTH RANGE 11 WEST W. M.



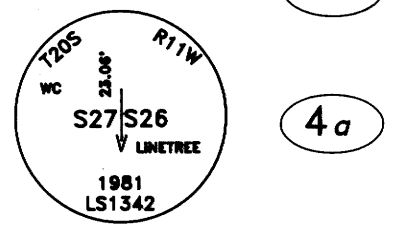
3 Found 3" Aluminum Cap on a 2 1/2" Aluminum Pipe per CS M91-55

Found B.T.:
Orig. 47" Cedar stump, visible scribe, bears N16 1/4W, 31.7'
Orig. 22" Fir stump, visible scribe, bears N74E, 9.20'
7" Fir, bears N88'W, 8.7' (per CS M91-55)
Found B.O.:
Rock, "X" in face, bears N59'E, 3.41' (per CS M91-55)




13 Found 2 1/2" Brass Cap on 1 1/2" O.D. Iron Pipe, 12" high; along side 2" O.D. Iron Pipe, 14" high, per CS 41-119 & CS 53-66

Found B.T.:
20" Maple, healed face, bears N69'E, 74.8' to SC (76' per CS41-119)
12" Maple, healed face, bears S38'W, 93.2' to SC (96' per CS41-119)




4 Found Original Line Tree 52" Douglas Fir Stump with witness corner (see 4a)

Found B.T.:
33" Fir stump, with visible scribe, bears N36W, 13.8' per CS M91-55
8" Fir, with healed face, bears S63'E, 16.5' (per CS M91-55)



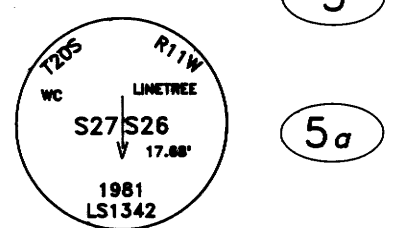
14 Set 3" Aluminum Cap on 2 1/2" X 30" Aluminum Pipe

Mkd. B.T.:
13" Alder, B.S. "T20S R11W S1/4 S26 BT", TAGS, bears N07'30"W, 14.10' to SC




21 Set 3" Aluminum Rock Cap on Boulder

Mkd. B.T.:
17" Douglas Fir F.S. "BT", Tags and Washer bears S65'30"W 6.7' to S.C., 16" Douglas Fir F.S. "BT", Tags and Washer bears S19'E 21.7'



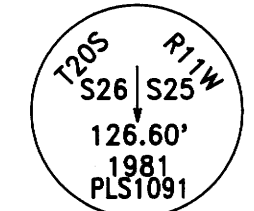
5 Found Original Line Tree 78" Douglas Fir Stump with witness corner (see 5a)

Found B.T.:
13" Alder, with visible B.S., bears N71'W, 16.5' per CS M91-55
10" Alder, with visible B.S., bears S60'E, 17.9' per CS M91-55




15 Set 3" Aluminum Cap on 2 1/2" X 30" Aluminum Pipe

Mkd. B.T.:
17" Douglas Fir, F.S., "CE1/16 S26 BT", Tags & Washer, bears S40'W, 20.32' to SC
41" Douglas Fir, F.S., "CE1/16 S26 BT", Tags & Washer, bears N31'W, 20.09' to SC




22 Found Original Line Tree 60" Douglas Fir with Witness Corner (see 22a)

Found B.T.:
29" Cedar with visible F.S. bears S40'15"W 71.6' per CS M89-58, 61" Douglas Fir with visible F.S. bears S34'45"E 13.1' per CS M89-58



6 Found 3" Aluminum Cap on a 2 1/2" Aluminum Pipe per CS M91-55


Found B.T.:
48" Fir, Healed face, Tag, bears N44W, 29.0' per CS M91-55
28" Fir, Healed Face, Tag, bears N54E, 44.0' per CS M91-55
20" Alder, B.S., Tag, bears S01E, 34.50' per CS M91-55
34" Fir, healed face, Tag, bears S70W 59.8' per CS M91-55



16 Found 3" Brass Cap cemented into a Sandstone Outcrop, per CS M89-58


Found B.T.:
8" Fir, Healed face, bears N64'E, 22.5' to SC (per CS M89-58)
25" Fir, Scribbled, bears S39'30"E, 71.9' to SC (per CS M89-58)
52" Fir, healed face, bears N52'W, 30.8' to SC (28.9' per CS M89-58)

23 Found Original Line Tree 64" Douglas Fir Stump



7 Set 3" Aluminum Cap on 3/4" X 38" finned Aluminum Rod

Mkd. B.T.:
27" Douglas Fir, F.S. "NW1/16 S26 BT", Tags, bears S20'E, 56.44' to SC
9" Cascara, B.S. "NW1/16 S26 BT", Tags, bears S88'W, 7.18' to SC
Found B.O.
Found Iron Fence Post bears N35'E, 1.60'




17 Set 3" Aluminum Cap on 2 1/2" X 30" Aluminum Pipe

Found B.T.:
Original rotten Fir Stump bears N16'W, 13.2' to face
Original rotten Fir Stump bears N18'E, 30.4' to face
Mkd. B.T.:
89" Fir, F.S. "W1/4 S25 BT", Tags and Washer, bears S61'E, 37.89' to SC
40" Maple, F.S. "E1/4 S26 BT", Tags and Washer, bears S06'15"W, 26.61' to SC
27" Maple F.S. "E1/4 S26 BT", Tags and Washer, bears N86'15"W, 40.01' to SC
44" Fir, F.S. "W1/4 S25 BT", Tags and Washer, bears N14'45"E, 48.31' to SC


- ABBREVIATIONS:
B.S. = BARK SCRIBE
F&B = FRONT AND BACK
F.S. = FACE SCRIBE
B.T. = BEARING TREE
B.O. = BEARING OBJECT
R.M. = REFERENCE MONUMENT
SC = SIDE, CENTER
B.H. = BRESTH HIGH
GLV. = GALVANIZED
MKD. = MARKED
REM. = REMONUMENTATION RECORDS

STD. U.S.F.S. DISK = 3" ALUMINUM DISK ON 2 1/2" X 30" ALUMINUM PIPE



8 Set 3" Aluminum Cap on 3/4" X 38" finned Aluminum Rod


Mkd. B.T.:
6" Alder, B.S. "CW1/16 S26 BT", Tags, bears N30'E, 21.77' to SC
46" Cedar Snag, F.S. "CW1/16 S26 BT", Tags, bears N46'W, 89.85' to SC
NOTE: Corner falls in creek, South side of a 50' wide draw.



18 Set 3" Aluminum Cap on 2 1/2" X 30" Aluminum Pipe


Mkd. B.T.:
38" Douglas Fir, F.S. "T20S R11W S25 BT", Tags & Washer, bears N25'15"E, 39.45' to SC
16" Douglas Fir, F.S. "T20S R11W S36 BT", Tags & Washer, bears S76'30"E, 13.77' to SC
40" Douglas Fir, School Marm, F.S., "T20S R11W S26 BT", Tags & Washer, bears N20'30"W, 3.12' to SC

REGISTERED PROFESSIONAL LAND SURVEYOR
Harvey Wilcox
OREGON
MAY 17, 1988
HARVEY WILCOX
2244




9 Set 3" Aluminum Cap on 3/4" X 38" finned Aluminum Rod

Mkd. B.T.:
41" Maple, F.S. "SW1/16 S26 BT", Tags, bears N50'E, 73.63' to SC
58" Fir, on ridge, F.S. "SW1/16 S26 BT", Tags, bears S01'E, 123.50' to SC




19 Found 2" Brass Cap on 2" Iron Pipe, per CS M84-62 & Rem. #120

Found B.T.:
10" Douglas Fir, with "X" at B. H., bears West, 12.2' to SC
12" Douglas Fir, with visible scribe, bears N44'W, 12.9' to SC
17" Douglas Fir, with healed Face, bears S49'E, 7.5' to SC
11" Douglas Fir, with healed Face, bears S24'W, 3.4' to SC



10 Set 3" Aluminum Cap on 3/4" X 38" finned Aluminum Rod

Mkd. B.T.:
20" Maple, F.S. "W1/16 S35 BT", Tags, bears S10'45"E, 39.01' to SC
17" Maple, F.S. "W1/16 S26 BT", Tags, bears N64'E, 21.81' to SC at West end of fence
Found:
Iron Fence Post, bears N50'W, 0.60'



20 Found 2" Brass Cap on Iron Pipe per CS 53-66

Found B.T.:
Original 52.5" Cedar, healed face, bears S87'W, 15.8' to SC
12" Hemlock, healed face, bears N70'W, 21.5' to SC
33" Cedar, healed face, bears S61'E, (S61'W per CS53-66), 32.7' to SC

Stuntzner Engineering & Forestry

ENGINEERING - LAND SURVEYING - FORESTRY
PLANNING - WATER RIGHTS

705 South 4th, Post Office Box 118 Coos Bay, Oregon 97420
503-267-2872
503-267-0686 FAX

DRAWN BY: A.A.	DATE: 12-15-90
CHECKED BY: H.W.	DRAWING NO.: 9092A26B
JOB NO.: 90-92	SHEET 2 OF 6

MAP FILE # 472B