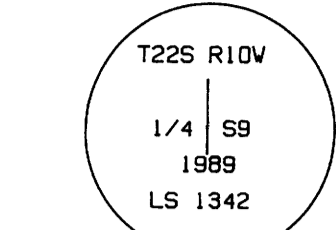


FILED  
OCT 18 1989  
COUNTY SURVEYOR  
DOUGLAS COUNTY, ORE.

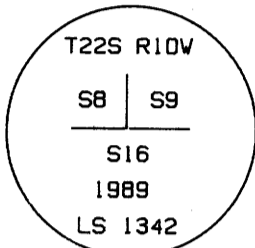
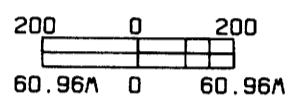
SURVEY OF A PORTION OF SECTIONS 9, 16 & 17  
TOWNSHIP 22 SOUTH, RANGE 10 WEST, W.M.  
LOCATED IN DOUGLAS COUNTY, OREGON

FRANKLIN CO-OP CADASTRAL SURVEYED BY  
SURVEY CONTRACT STUNTZNER ENGINEERING AND FORESTRY  
NO. 43-04TD-9-8212 PO BOX 118  
SIUSLAW NATIONAL FOREST COOS BAY, OREGON 97420  
USDA FOREST SERVICE PHONE 503-267-2872  
PO BOX 1148  
CORVALLIS, OREGON 97339  
AND FOR WESTBROOK LAND AND TIMBER  
PO BOX 1094, COOS BAY, OR 97420  
SIUSLAW NATIONAL FOREST



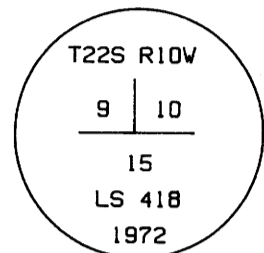
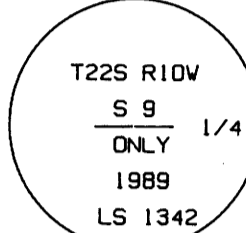
FOUND ORIGINAL CORNER STONE WITH  
1/4 S CHISELED ON WEST FACE.  
SET ACAP AND PLACED STONE FACE DOWN ON  
EAST SIDE OF ACAP.  
1894 BT'S:  
4' D. FIR (NOV 43') S77W 15.3'  
(FAINTLY VISIBLE FACE ON NW QUAD)  
36" D. FIR (NOV ROTTED REMAINS) N18°E 21.3'.  
1989 BT'S MARKED:  
17" D. FIR N65°E 8.0' (SCRIBED 1/4 S9 BT).  
13" D. FIR N19°E 24.0' (SCRIBED 1/4 S9 BT).

MAG DECL 22° E. (AVE.)  
(SEE DECL NOTE BELOW)  
DATE 9/21/89  
SCALE 1"=400'  
1 METER = 3.28084 FEET



SET ACAP  
NO ORIGINAL EVIDENCE FOUND.  
I SCRIBED A 19" D. FIR N14°E 7.6'  
SCR. T22S R10W S9 BT.  
I SCRIBED A 21" D. FIR N59°W 51.6'  
SCR. T22S R10W S8 BT.  
CORNER FALLS ON NORTH SLOPE 790'  
WEST OF N/S RIDGE (RECORD 891').

SET ACAP  
FD ORIGINAL 36" (NOV 60") W.R. CEDAR  
N87°E 26.4' (SCAR ON SW QUADRANT, NO MARKS)  
ORIGINAL ALDER BT IS MISSING.  
I SCRIBED A 40" D. FIR N60°W 62.0'  
(SCRIBED 1/4 S 9 BT).  
CORNER FALLS ON NORTH SLOPE 117' WEST  
OF CREEK (RECORD 82.5').



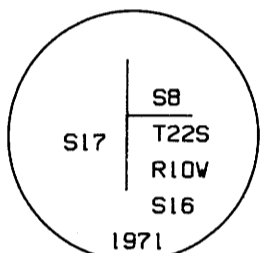
FD ORIGINAL POSITION PERPETUATED IN 1972  
SURVEY BY BURTON V. HOLT.  
FD 1" IP W/2 3/4" BRASS CAP.  
FD 68" FIR WITH CHOPPED OUT FACE  
S60°W (90 LINKS) 54.0'.  
FD 44" FIR N27 1/2°W 13.2' TO FACE WITH  
BARK SCRIBES.  
FD 51" FIR S26°E 43.0' W/BARK SCRIBE  
ALL WITH BT TAGS.

(WEST 9 CH) N88°20'35"E 617.50  
17 16

(WEST 40 CH) N89°04'14"E 2743.68  
16

(WEST 40 CH) S89°43'21"E 2610.64  
16 15  
(WEST 8 CH) S91°50'02"E 2556.16

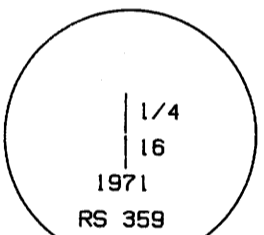
FOUND ORIGINAL POSITION PERPETUATED  
BY OREGON STATE BOARD OF FORESTRY.  
FD 1 1/2" IPBC DATED 1971  
FD 32" D. FIR N64°E 34.5'  
FD 40" ORIGINAL FIR S37°E 37.6'  
BOTH DISTANCES TO SIDE CENTER.  
FD WHITE POST S6°E 3.6'



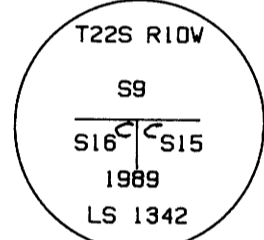
WESTBROOK

NO EVIDENCE OF ORIGINAL CLOSING CORNER FD.  
SET ACAP.  
BT'S MARKED:  
33" CEDAR S 29°E 31.8' SCR T22S R10W S15 CC BT  
20" CEDAR S44°W 32.2' SCR T22S R10W S16 CC BT  
CORNER IS ON NORTH SLOPE 175' WEST OF A  
CREEK (REC 66').

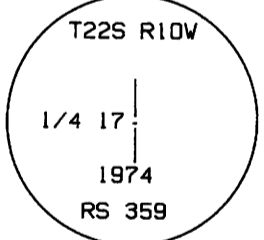
FOUND ORIGINAL POSITION PERPETUATED BY OREGON STATE  
BOARD OF FORESTRY.  
V 1/4 S 16 FOUND 1 1/2" I.P. W/3" BRASS CAP.  
ORIGINAL BT FD:  
6" FIR (NOV 36") UPROOTED WITH VISIBLE "T" SCRIBE  
N29°E 34.1'.  
1971 BT'S FD:  
26" FIR (NOV 29") N25W 18.5' (REC. FACE 17.6).  
22" FIR (NOV 25") N69 1/2°E 15.3' (REC FACE 14.3').  
BOTH BT'S WITH HEALED FACE.



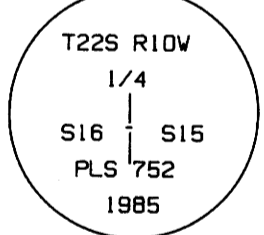
EXAMINED AND ACCEPTED FOR THE U.S FOREST  
SERVICE THIS 13<sup>th</sup> DAY OF OCTOBER 1989  
*Randall M. Jarrow* COR.  
I CERTIFY THAT THIS SURVEY WAS PERFORMED  
AT THE REQUEST OF THE SIUSLAW NATIONAL  
FOREST SUPERVISOR.  
*Larry Hanky Heide* 10/13/89  
SIGNATURE for: Forest Supervisor DATE



I SCRIBED A 12" MAPLE S25 1/2V 50.1'  
(SCRIBED 1/4 S 16 BT). A 1968 TAG  
READS N28W 42'.



REGISTERED  
PROFESSIONAL  
LAND SURVEYOR  
*Ronald E. Stuntzner*  
OREGON  
SEPTEMBER 23, 1977  
RONALD E. STUNTZNER  
1342



FD ORIGINAL CORNER POSITION PERPETUATED  
IN 1985 BY D. PEEL.  
FOUND STONE ABOVE GROUND WITH CEASENTED BRASS CAP  
SET IN 1985 BY D. PEEL.  
FD 19" FIR S 23°E (REC S 28 1/2°E) 23.2'  
FD 22" FIR S88°W 20.2'.  
BOTH WITH HEALED FACES.  
FD ORIG. 30" FIR STUB N77W 13.1 FEET TO FACE.  
FD ROTTED FIR REMAINS S 71°E (REC S75°E) 33'.

CERTIFICATION: I, RONALD E. STUNTZNER, A REGISTERED LAND SURVEYOR IN THE STATE  
OF OREGON, HEREBY CERTIFY THAT THIS PLAT AND NOTES HEREON AND/OR ATTACHED  
ARE A CORRECT REPRESENTATION OF A SURVEY PERFORMED DURING AUGUST THRU SEPTEMBER  
OF 1989. IT WAS DONE IN ACCORDANCE WITH THE STATUTES OF THE STATE OF OREGON  
AND WITH THE ARTICLES OF MY CONTRACT WITH THE U.S.F.S.

*Ronald E. Stuntzner*  
RONALD E. STUNTZNER REGISTERED LAND SURVEYOR  
OREGON LICENSE NO 1342

NARRATIVE

THE PURPOSE OF THIS SURVEY WAS TO MARK THE LINE BETWEEN SECTION 16 AND SECTION 9  
AND A PORTION OF SECTION 17 AS SHOWN HEREON.  
ALL TRAVERSES WERE CLOSED LOOP TRAVERSES WITH RAV ERROR OF CLOSURE OF 1 IN 5000 OR BETTER.  
EQUIPMENT USED WAS A WILD T-1000 1 SECOND THEODOLITE WITH EDA.  
ASSISTING WITH THE SURVEY WERE MAT WHITTY, BRUCE WEBSTER, PAUL DAILEY, KEVIN HAMPTON,  
TOM HOSHALL, LARRY HALL L.S., HARVEY WILCOX L.S., AND JERRY ESTABROOK.  
THE NORTHEAST CORNER OF SECTION 16 WAS A CLOSING CORNER AND NOT FOUND. IT WAS SET  
ON A LINE BETWEEN THE STANDARD SOUTHEAST CORNER OF SECTION 9 AND THE FOUND SOUTH  
1/4 CORNER OF SECTION 9 AT A PROPORTIONED DISTANCE.  
THE SOUTHWEST CORNER OF SECTION 9 WAS A STANDARD CORNER AND NOT FOUND. IT WAS SET  
BY THREE POINT CONTROL FROM THE FOUND CORNERS OF THE WEST 1/4 OF SECTION 9.  
THE NORTHWEST CORNER OF SECTION 16 AND THE SOUTH 1/4 CORNER OF SECTION 9.

HISTORY OF SURVEY

THE ORIGINAL SURVEY WAS DONE BY A. TODD UNDER CONTRACT 629 IN 1894. MUCH OF HIS WORK  
REMAINS EVIDENT INCLUDING BEARING TREES AND CORNER MONUMENTS. SUBSEQUENT PRIVATE SURVEYS  
WERE PERFORMED AS NOTED UNDER "REFERENCE SURVEYS".

REFERENCE SURVEYS

CS58/256 BY DONALD L. PEEL, DATED APRIL 22, 1985  
A55/13 BY ARNOLD G. GIBSON, DATED NOV. 12, 1974 (OSBF)  
CS 55/249 BY BURTON V. HOLT, DATED APRIL, 1972

LEGEND

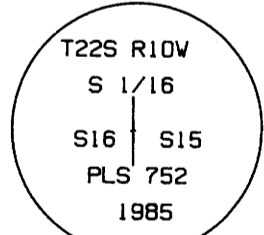
- MONUMENTS SET: 2"X30" ALUMINUM PIPE WITH  
3" ALUMINUM CAP MARKED AS SHOWN.
- ⊙ MONUMENT FOUND (TYPE AS NOTED)
- LINES POSTED WITH 6" FIBERGLAS POST AND  
FOREST SERVICE BOUNDARY DECAL AT 150' ±  
SPACING (ALSO BLAZED AND PAINTED).
- ( ) GLO RECORD DONE 1894
- ( ) PEEL SURVEY DONE 1985
- ( ) OSBF SURVEY DONE 1974

BASIS OF BEARING

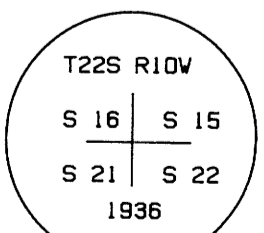
1985 SOLAR OBSERVATION PER CS 58/256.  
OSBF 1971 OBSERVATION FOUND 0°00'10" RIGHT  
MY 1989 OBSERVATION FOUND 0°03'25" LEFT.

NOTES

DECLINATION VARIED FROM 21° EAST ON THE EAST AND  
WEST LINES TO 24° EAST ON THE NORTH LINE.  
POST WITH MONUMENT DECAL DRIVEN BY EACH MONUMENT.  
ALL BT BEARINGS ARE TO FACE AND DISTANCES TO SIDE  
CENTER UNLESS NOTED OTHERWISE.  
ALL BT'S WERE PAINTED, TAGGED AND LAND SURVEY TAGS  
ATTACHED TO BACK OF TREE.  
FIELD BOOK REFERENCES ARE 1: TRAVERSE, 2: MONS.  
BRASS WASHER STAMPED LS 1342 NAILED TO LOWER BLAZE.



FD 1 1/2" IP W/ 2 1/2" BRASS CAP.  
FD 23" FIR S38°E 18.2' W/SCRIBE  
FD 27" FIR S 37°W 15.1' W/SCRIBE  
BOTH ARE NOV 7" HIGH STUMPS.



FD 2" IPBC DATED 1936  
FD " " ON ROCK BLUFF S89 1/2°W  
43.4' TO " " MARK.  
FD 42" FIR S84 1/2°E 107.3'  
(MEAS S86°E 106.28)  
FD 35" FIR S54°W 43.8'  
(MEAS S47°W 44.1)  
BOTH WITH CLOSED FACE.

16 15  
21 22