MAP FILE M101 -80

COUNTY SURVEYORS FILE DATA
DO NOT REMOVE FROM OFFICE

FILED
JUN 22 1990
COUNTY SURVEYOR
DOUGLAS COUNTY, ORE.

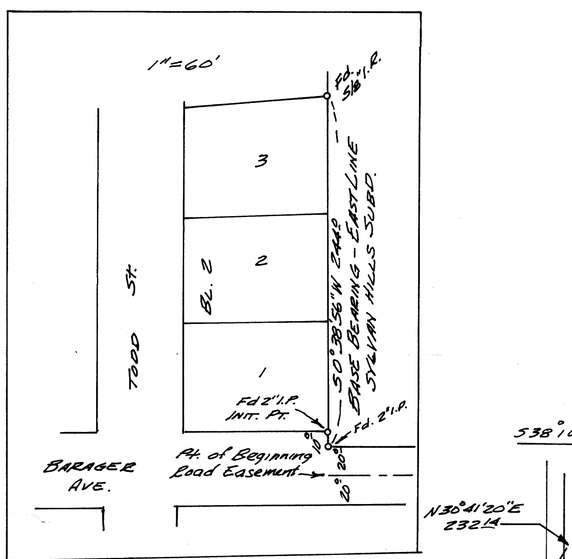



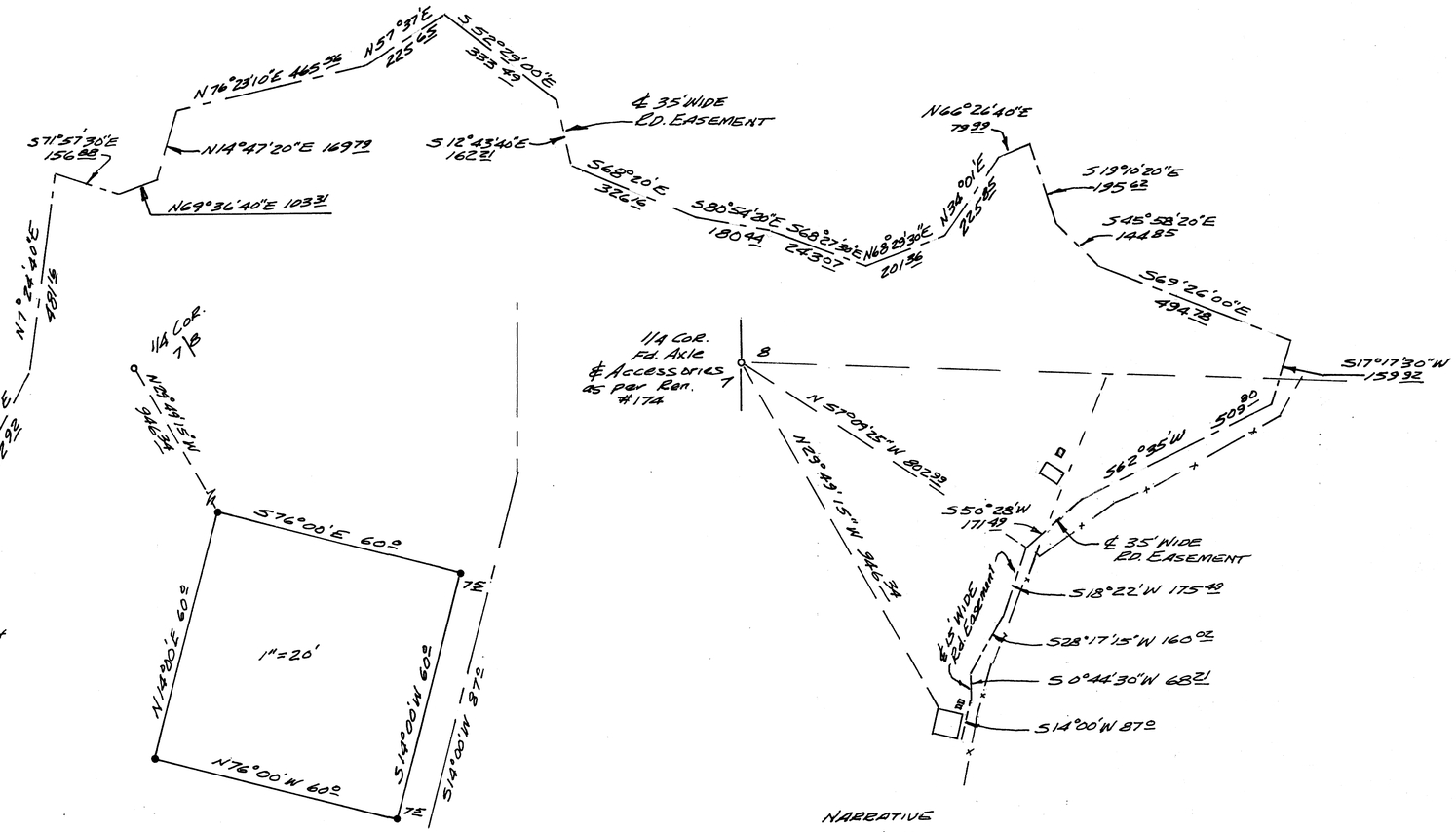

NARRATIVE

Purpose of this survey was to describe a 60'x60' parcel to be leased by Contel and also describe an easement over an existing road from Barager St. to the site. All work done with transit & chain.

REGISTERED OREGON LAND SURVEYOR
Bruce R. Rogers
JULY 19, 1974
BRUCE R. ROGERS 660

o — FOUND MONUMENT

•— SET 5/8"x30" Iron Rod with cap marked LS 660

COUNTY SURVEYORS FILE DATA
DO NOT REMOVE FROM OFFICE

SURVEY FOR LEGAL DESCRIPTION
IN THE EAST 1/2 OF SEC. 7, THE S.W. 1/4 OF SEC. 7,
& THE WEST 1/2 OF SEC. 8
T. 27 S., R. 5 W. W.M.
SURVEYED FOR CONTEL CELLULAR, INC.
by BRUCE ROGERS
200 N.E. Patterson
Roseburg, Oregon.
FEB., 1990 1"=200'
(Staked June, 1990)

MAP FILE M101 - 80