

SECTION 35, T21S, R11W, W. M.

SMITH - UMP CADASTRAL

Note: All new BT's are faced with a double blaze and marked per the BLM manual, and in addition have a brass washer marked LS 1305 nailed flush in the lower blaze. New BT's are tagged with USFS signs 54-4 and 54-3 and painted with a 6" red band. Monuments set are stamped per the BLM manual, plus township, range, 1984 and PLS 1305. Bearings to reference monuments, where shown to the minute or second, are within one minute of true bearing. 6' fiberglass posts with USFS decal LSM-130 or 1/2" x 5' rebar were set 3 to 5 ft. from all corners set as per contract. Field notes are in books 4, 6, 9, 10, 12, 16, 21, 22 and 23. Contract No. 53-0470-3-0935M.









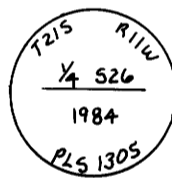

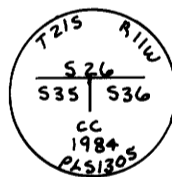





FILED CMO
RECEIVED *JP*

JUN 21 1985

COUNTY SURVEYOR
DOUGLAS COUNTY, ORE.

CMO

MAP FILE M.28-79B

CORNER NO.	MONUMENT	ACCESSORIES	CORNER NO.	MONUMENT	ACCESSORIES
	① Fd. 3" alum. cap on 2 1/2" alum. pipe set by Jackson & Prochnau. Rockmound.	Fd. Jackson & Prochnau BT's: 38" D. Fir brs N 38° E 60.2 ft. scribed 1/4 S27 BT; 22" Maple brs N 69° W 55.6 ft. scribed 1/4 S27 BT.		⑩ Fd. W.C. - 3" alum. cap on 2 1/2" alum. pipe brs N 4° 03' 44" W 30.00 ft. from true corner set by Jackson & Prochnau.	Fd. Lewis BT's (PE 722-1939): 47" forked Spruce brs S 10° E 5.0 ft. healed face; 43" Spruce brs S 75° W 24.0 ft. healed face. Fd. Jackson & Prochnau BT: 6" Alder brs S 56° E 10.6 ft. bark scribed X BT. Fd. Jackson & Prochnau R.M. - 3" alum. cap on 2 1/2" alum. pipe brs N 71° 30' 24" W 50.82 ft. from W.C. marked RM WC 534 535 1984 PLS 1305 50.82
	② Fd. 3" alum. cap on 2 1/2" alum. pipe set by Jackson & Prochnau. Rockmound.	Fd. Jackson & Prochnau BT's: 34" D. Fir brs S 13° W 40.3 ft. scribed T21S R11W CC 534 BT; 32" D. Fir brs S 40° E 35.5 ft. scribed T21S R11W CC 535 BT.		⑪ Fd. unrecorded 1/2" iron pipe brs N 87° 20' 19" E 113.45 from true corner. Set 3" alum. cap on 2 1/2" alum. pipe. Rockmound.	Fd. BT to unrecorded 1/2" iron pipe: 21" D. Fir snag brs S 30° E 10.5 ft., healed face. New BT: 9" D. Fir brs N 43° E 28.3 ft., C 1/4 S35 BT. Set R.M. - 3" alum. cap on 2 1/2" alum. pipe brs N 31° 42' 23" E 40.92 ft. marked RM C 1/4 1985 PLS 1305 203E
	③ Fd. 3" alum. cap on 2 1/2" alum. pipe set by Jackson & Prochnau.	Fd. Jackson & Prochnau BT's: 40" D. Fir brs N 78° W 44.9 ft. scribed T21S R11W S27 BT; 20" D. Fir brs N 5° E 83.5 ft. scribed T21S R11W S26 BT.		⑫ Fd. 2" iron pipe 3' out of ground set by Lewis (PE 722 1939). Set 3" alum. cap on 2 1/2" alum. pipe. Rockmound.	Fd. Lewis BT's: 15" (4' high) snag stump brs S 30° W 1.5 ft., visible scribe; 32" D. Fir brs N 40° E 10.5 ft. healed face. Set R.M. - 3" alum. cap on 2 1/2" alum. pipe brs S 24° 13' 47" W 53.88 ft., marked RM 1/4 S35 536 1985 PLS 1305
	④ Fd. 3" alum. cap on 2 1/2" alum. pipe set by Jackson & Prochnau. Rockmound.	Fd. Jackson & Prochnau BT's: 20" D. Fir brs S 16° W 25.7 ft. scribed 1/4 S35 BT; 24" D. Fir brs S 51° E 33.3 ft. scribed 1/4 S35 BT.		⑬ Set 3" alum. cap on 2 1/2" alum. pipe. Rockmound.	New BT's: 8" Alder brs N 63° W 8.0 ft., bark scribed 5 1/16 S35 BT; 8" Maple brs S 33° E 13.8 ft. scribed 5 1/16 S36 BT. (Fd. 1" G.I.P. brs S 0° 13' 30" W 38.98 ft. no record)
	⑤ Fd. 3" alum. cap on 2 1/2" alum. pipe set by Jackson & Prochnau.	Fd. Jackson & Prochnau BT's: 26" D. Fir brs N 9° W 55.8 ft. scribed 1/4 S26 BT; 26" D. Fir brs N 60° W 76.8 ft. scribed 1/4 S26 BT.		⑭ Fd. 2 1/2" I.P. with screw cap for Byars original M.C. as found by Lecklider in 1958. Set 3" alum. cap on 2 1/2" alum. pipe filled with concrete.	New BT's: 16" Alder brs N 16° W 53.5 ft., T21S R11W S35 MC BT; 11" Alder brs N 10° E 63.6 ft., T21S R11W S36 MC BT.
	⑥ Fd. 2" alum. cap on 2 1/2" x 1/2" iron rod in sandstone, set by Jackson & Prochnau. Rockmound.	Fd. Jackson & Prochnau BT's: 16" D. Fir brs S 3° E 25.1 ft. scribed T21S R11W S36 CC BT; 12" D. Fir brs S 59° W 23.5 ft., scribed T21 R11W S35 CC BT.		⑮ Fd. W.C. - 3" alum. cap on 2 1/2" alum. pipe North 63.37 ft. from true position set by Jackson & Prochnau.	Fd. Jackson & Prochnau BT's: 16" Alder brs S 81° W 15.9 ft. bark scribed X BT; 16" Alder brs N 52° E 29.2 ft. bark scribed X BT
	⑦ Fd. 3" alum. cap on 2 1/2" alum. pipe set by Jackson & Prochnau. Rockmound.	Fd. Jackson & Prochnau BT's: 16" D. Fir brs N 52° W 89.8 ft. scribed T21S R11W S26 BT; 36" D. Fir brs N 59° E 27.5 ft., scribed T21S R11W S25 BT.			
	⑧ Set 3" alum. cap on 2 1/2" alum. pipe. Rockmound.	New BT: 21" D. Fir brs N 64° E 12.3 ft., scribed C 1/16 80 S35 BT. Set R.M. - 3" alum. cap on 2 1/2" alum. pipe brs S 77° 36' 44" W 48.89 ft. marked RM 1/16 535 C 80 1985 PLS 1305 48.89			
	⑨ Fd. 3" alum. cap on 2 1/2" alum. pipe set by Jackson & Prochnau.	Fd. Jackson & Prochnau BT: 5" D. Fir brs N 4° E 12.1 ft. chopped "X" scribed BT. Fd. R.M. set by Jackson & Prochnau: 3" alum. cap on 2 1/2" alum. pipe brs S 57° 28' 38" E 48.96 ft. marked RM 1/16 80 - 535 1984 PLS 1305 48.96			

REGISTERED
PROFESSIONAL
LAND SURVEYOR
James W. Prochnau
OREGON
SEPTEMBER 21, 1977
JAMES W. PROCHNAU
1905

MAP FILE M.28-79B