

M 98-16

REGISTERED
PROFESSIONAL
LAND SURVEYOR

OREGON
JULY 13 1979
ROBERT G. DEAN
1808



FILED
RECEIVED

JAN 24 1985

COUNTY SURVEYOR
DOUGLAS COUNTY, ORE.

SURVEY NARRATIVE
(see separate map)

Survey of Property Lines for U.S.D.A., Forest Service.

Location: Homestead Entry Survey 229, S.W. 1/4 & S.E. 1/4
Sec. 23, N.W. 1/4 & N.E. 1/4 Sec. 26, T.26 S., R.2 E., W.M.,
Douglas County, Oregon.

Date of Survey: December 30, 1984.

Purpose: To mark the lines of the Umpqua National Forest.

History: October 1915--Listing survey by U.F. McLaughlin.
October 1917--Homestead Entry Survey 229 by George W. Root.
August 1930--G.L.O. retracement and township subdivision
by Otto L. Draper.
October 1969--Corner renewals by Vernon "Ray" Tracey.

Procedure: Bearings are based on solar observations using
the hour angle method.

A perimeter control traverse was run using Topcon DMC2 E.D.M.
& Topcon TL60E Theodolite. Boundary posts were set by offsets
from the control traverse stations using 100' steel tape
and hand compass, to within one foot of the true line between
the monumented corners found.


Monumented Corners--

1 HES 229--Found 1" galvanized iron pipe with
2 1/2" brass cap, marked as shown, per Ren. #38,
(a 16" x 8" x 12" basalt stone lies beside the
pipe) from which:

a 31" D. Fir, healed scar, bark scribed
"1 HES 229", bears N.66*-15'W. 41.5' (record
N.66*-15'W. 41.58' per HES 229);
a 15" D. Fir, healed scar, bears N.31*-45'E.
36.3' (record N.36*E. 36.4' per Ren. #38).

2 HES 229--Found 1" galvanized iron pipe, per
Ren. #39, with 2 1/2" brass cap, marked as shown,
(a stone lies alongside), from which:

a 27" D. Fir, healed scar, bears N.28*-05'E.
41.8' (record N.28*E. 43.56' per HES 229);
a 26" D. Fir, healed scar, bears N.86*-40'E.
21.0' (record N.82*E. 21.12' per HES 229);
a 12" D. Fir, healed scar, bears S.61*-40'W.
24.4' (record S.63*W. 24.6' per Ren. #39).



M 98-16

REGISTERED
PROFESSIONAL
LAND SURVEYOR

OREGON
JULY 13 1979
ROBERT G DEAN
1808

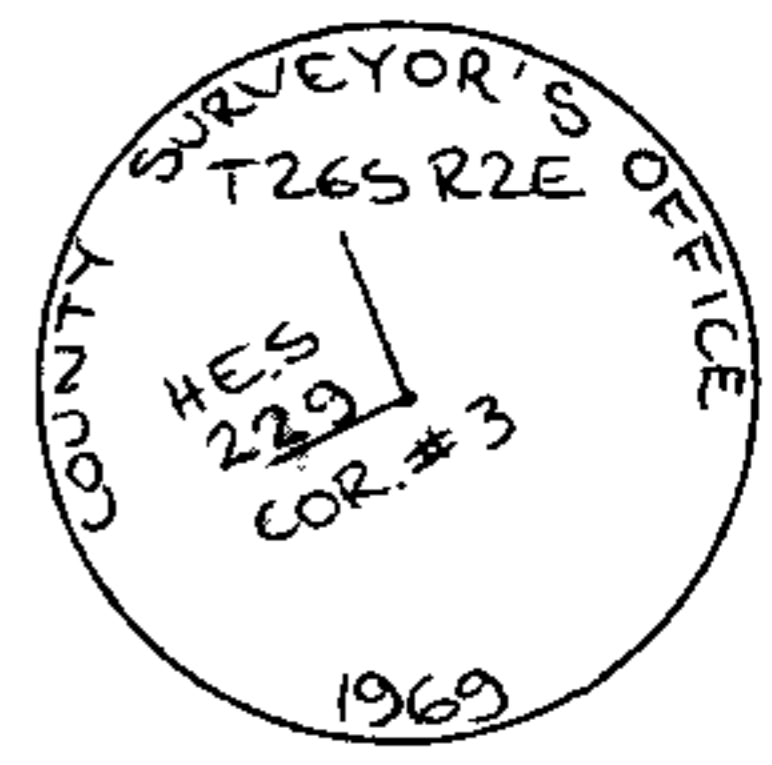


FILED
RECEIVED

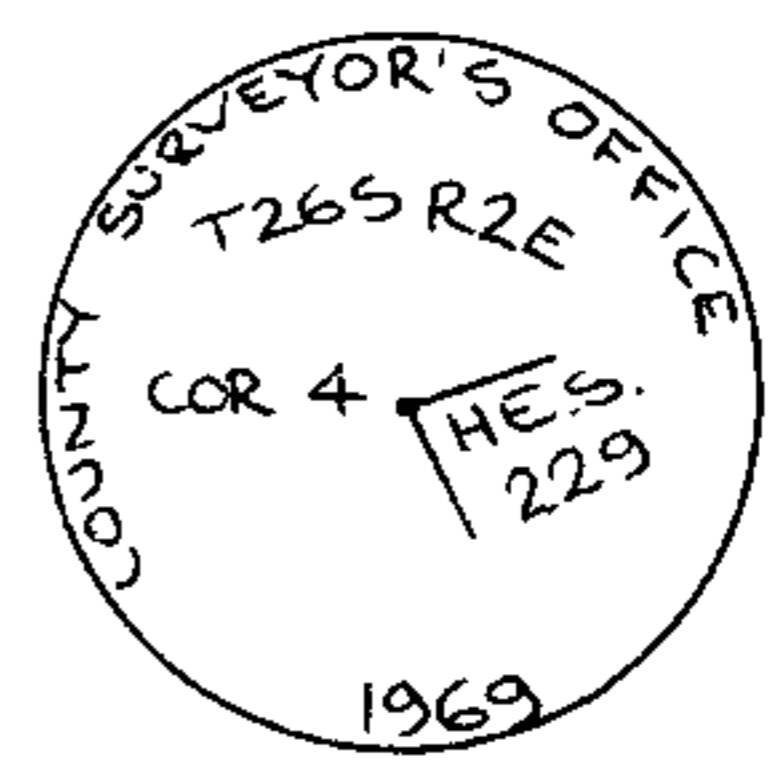
JAN 24 1985

COUNTY SURVEYOR
DOUGLAS COUNTY, ORE.

3 HES 229--Found 1" galvanized iron pipe per Ren. #40, with 2 1/2" brass cap, marked as shown, (a stone lies alongside the pipe), from which: a 14" D. Fir, healed scar, bears N.25*-45'E. 15.0' (record N.26*-45'E. 15.18' per HES 229); a 26" D. Fir, healed scar, bears S.54*-40'E 12.4' (record S.56*-15'E. 12.54' per HES 229); an 11" D. Fir, healed scar, bears S.82*-30'W. 6.5' (record S.81*W. 6.6' per Ren. #40).

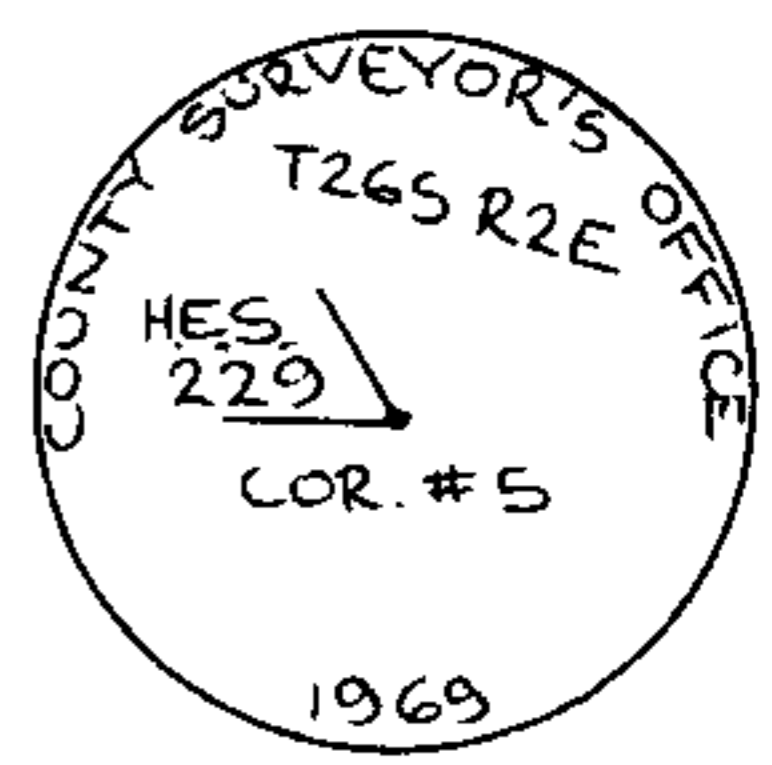


4 HES 229--Found 46" D. Fir, healed scar, per HES 229, from which: a 1" galvanized iron pipe, with 2 1/2" brass cap, marked as shown, bears N.7*-00'E. 4.20' (record North 4.0' per Ren. #41), I add figures "RM LS 1808" to the cap; a 36" sawed D. Fir stump, no marks, bears N. 39*-15'W. 113.0' (record N.39*-15'W. 110.22' per HES 229); a 13" D. Fir, healed scar, bears N.8*-30' W. 81.7' (record N.6*W. 82.1' per Ren. #41); a 40" D. Fir, healed scar, bears S.85*-00'E. 15.0' (record S.85*-30'E. 13.86' per HES 229); a 9" D. Fir, healed scar, bears S.83*-30'W. 31.9' (record S.85*W. 32.3' per Ren. #41).



#56+

5 HES 229--Found 1" galvanized iron pipe, per Ren. #42, with 2 1/2" brass cap, marked as shown, from which: a 21" D. Fir, healed scars, bears N.47*-00'W. 6.2' (record N. 51*-15'W. 5.94' per HES 229); a 19" D. Fir, healed scars, bears N.52*-45'E. 5.3' (record N. 48*-30'E. 5.28' per HES 229); a 10" x 11" x 17" stone marked "5 HES 229" lies alongside the pipe.



6 HES 229--Found 21" D. Fir per HES 229, "S2" visible, from which: a 1" galvanized iron pipe with 2 1/2" brass cap, marked as shown (I add figures "RM LS 1808" to the cap), bears N.62*-00'E. 1.70' (record N.60*E. 2.0' per Ren. #43); a 23" D. Fir, healed scar, bears N.41*-20'W. 10.7' (record N.42*-15'W. 9.24' HES 229); a 23" D. Fir, healed scar, bears N.88*-45'E. 10.0' (record N.85*-45'E. 8.58' HES 229).



#57+

M 98-16



FILED
RECEIVED

JAN 24 1985

COUNTY SURVEYOR
DOUGLAS COUNTY, ORE.

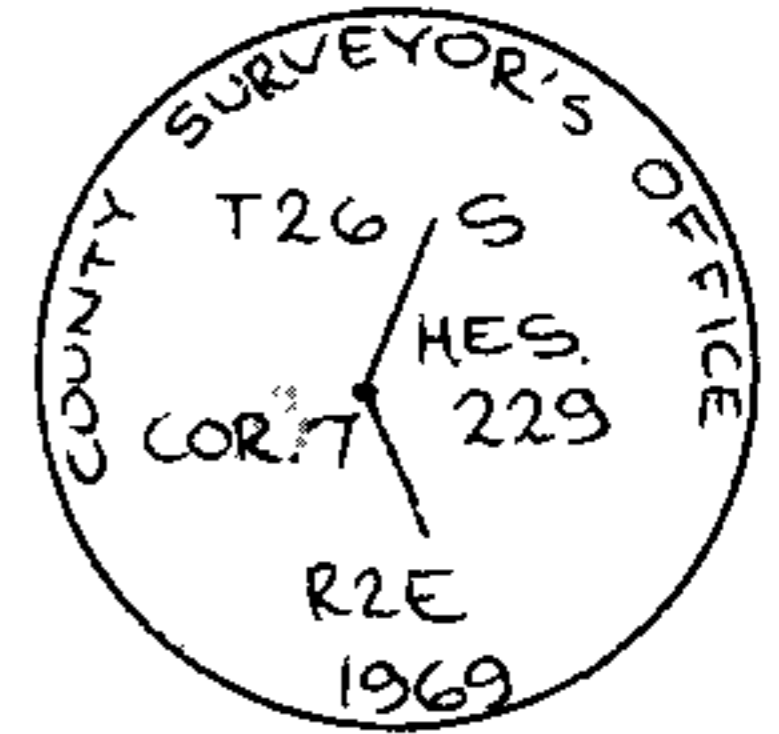
7 HES 229--Found 1" galvanized iron pipe per Ren. #44, with 2 1/2" brass cap, marked as shown, from which:

a 25" Ponderosa Pine, healed scar, bears S.47*-05'W. 26.3' (record S.45*-45'W. 27.06' per HES 229);

a 28" Ponderosa Pine, healed scar, bears N.64*-54'W. 37.3' (record N.66*-30'W. 36.96' per HES 229);

a 17" Ponderosa Pine, healed scar, bears N.13*-24'E. 31.7' (record N.14'E. 31.9' per Ren. #44);

a 16" Ponderosa Pine, scribing visible, bears S.84*-10'E. 39.0' (record S.83'E. 39.0' per Ren. #44).



1/4 S23/S26

Found 3/4" galvanized iron pipe, with 2 1/2" brass cap, marked as shown, from which:

a Pine stump hole bears N.16*-40'E. 40.8' (record N.18'E. 40.26' per G.L.O.);


New B.T.'s:

a 15" D. Fir scribed "1/4 S26BT", bears S18*-38'E. 184.6';

a 15" W. Fir, scribed "X BT", bears S.71*-00'E. 248.5'.

A 3/4" brass disc stamped "RLS 1808" is nailed low to the face of each new B.T.

#584



REGISTERED
PROFESSIONAL
LAND SURVEYOR

OREGON
JULY 13 1979
ROBERT G DEAN
1808

page 3 of 3