




FILED 1
 RECEIVED B8
 58/146
 M 97-79

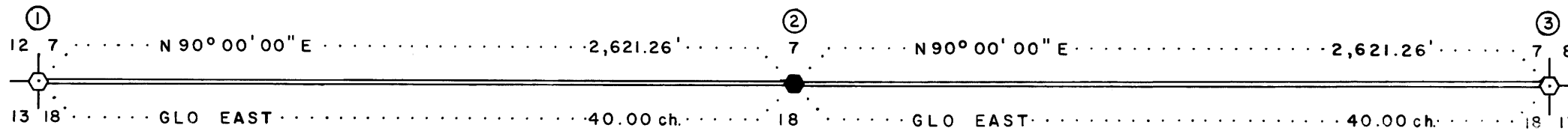
LEGEND

-  Corner found and used for control
-  Corner set this survey
-  Property line posted this survey

**COUNTY SURVEYORS FILE DATA
 DO NOT REMOVE FROM OFFICE**

NOTES

- 1) Basis of bearing: 1867 G.L.O. survey between Sections 7 & 18
- 2) Bearings to accessories are magnetic; mean magnetic variation = 20° East
- 3) Equipment used: Jena 020A theodolite, MAC IE EDM, 300' steel tape



① SECTION CORNER - S7, S18, S12, S13

Found 2-1/2" BCIP set in 1970 by Douglas County (Douglas County Renewal # 59) next to a 5/8" iron rod and a 2" iron pipe (no record of when these were set) with the following accessories:

- 11" cedar bears N33°00'E, 26.0 ft. (1970 BT)
- 18" fir bears S51°00'E, 16.5 ft. (1970 BT)
- 15" cedar bears S15°00'W, 4.9 ft. (1970 BT)
- 24" cedar bears N60°00'W, 14.1 ft. (1970 BT)
- Rotted remains of the 1857 BT's exist as per record

③ SECTION CORNER - S7, S8, S17, S18

Found 2-1/2" BCIP set in 1982 by RPLS 1988 (Douglas County Renewal # 158) next to a 1-1/2" iron pipe set in 1965 by RPLS 660 (Douglas County Renewal # 33) with the following accessories:

- 48" fir bears N42°00'E, 25.8 ft. (1891 BT)
- 19" rotted fir stump bears S72°00'W, 18.4 ft. (1891 BT)
- 46" fir bears N25°00'W, 29.8 ft. (1891 BT)
- 16" fir bears S41°00'E, 49.1 ft. (1982 BT)
- 24" fir bears S82°00'W, 40.8 ft. (1982 BT)

② 1/4 - S7, S18

Found no trace of 1867 G.L.O. corner or its accessories - at point of proportionate measure, set a 2-1/2" brass cap on a 2-1/2" x 30" iron pipe with the following accessories:

- 12" alder bears S8°16'E, 38.1 ft. (1984 BT)
- Bark scribed 1/4 S18 BT
- 13" alder bears N57°19'W, 12.2 ft. (1984 BT)
- Bark scribed 1/4 S7 BT

NARRATIVE

This plat and the notes hereon are a correct and accurate representation of a survey performed in Sections 7 and 18, T.21S., R.11W., W.M., during October and November, 1984. The survey was performed to mark the line defining Champion International Corporation's ownership in Section 7.

The SW and SE section corners are G.L.O. corners restored from original evidence. The quarter section corner between Sections 7 and 18 was restored at its point of single proportionate measure.

A closed traverse was executed for the purpose of connecting controlling corners, restoring the quarter section corner, and marking property line. Minimum acceptable closure was 1 part in 5000.

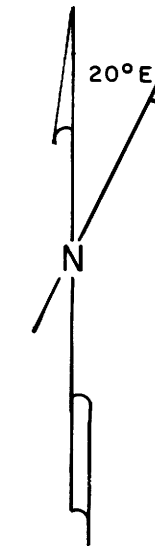
The quarter section corner was monumented in accordance with the Manual of Surveying Instructions, 1973 edition, Chapter IV. In addition, the cap was stamped 'T21S R11W' and 'RPLS 1091'.

Property lines were marked using 6' steel fence posts set to within 0.5' of true line at 200' maximum intervals.


REGISTERED
 PROFESSIONAL
 LAND SURVEYOR

Robert B. Ward, Jr.

OREGON
 ROBERT B. WARD, JR.
 JULY 30, 1976
 1991



ROBERT B. WARD, jr
 OREGON RPLS 1091
 P.O. BOX 37
 MAPLETON, OREGON
 97453



**SURVEY IN
 SECTIONS 7 & 18, T.21S., R.11W., W.M.
 DOUGLAS COUNTY, OREGON
 FOR
 CHAMPION INTERNATIONAL CORPORATION
 OCTOBER-NOVEMBER, 1984**

MAP FILE 44-27-72
 58/146