

COUNTY SURVEYORS FILE DATA **RECORD OF SURVEY**

NOTE: EACH NEW BEARING TREE HAS A BRASS WASHER MKD. "RLS 1651" NAILED TO THE LOWER BLAZE.

DO NOT REMOVE FROM OFFICE

COOKED WASSEN CADASTRAL SURVEY
FOR THE U.S.D.A. FOREST SERVICE
SILUSLAW NATIONAL FOREST
SECTION 7, T21S, R10W, W.M.
DOUGLAS COUNTY, OREGON
NOVEMBER 1984

REGISTERED
PROFESSIONAL
LAND SURVEYOR

Herman A. Pieske

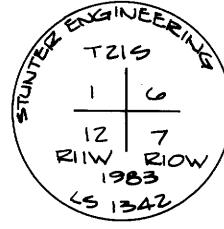
OREGON
JULY 15, 1973
HERMAN A. PIESKE
1951

TO: [Signature]
COUNTY OF DOUGLAS
LEGISLATIVE OFFICE

① **SECTION CORNER 1-6-7-12**

FOUND 3/4" REBAR WITH 2" ALUM. CAP MKD AS SHOWN.
B.T.'S FOUND:


- 12" ALDER BEARS S45°E 10.9 FT, BARK SCRIBED "S7 T21S R10W BT"
- 8" HEMLOCK BEARS N89°W 47.9 FT, BARK SCRIBED "S7 T21S R10W BT"
- 15" ROTTED CEDAR SNAG BEARS S81°E 43.6 FT, NO SCRIBES VISIBLE
- 46" CEDAR BEARS S4°E HOR. 44.10 FT, SCRIBED "S7 BT"
- 6" D. FIR BEARS N40°E HOR. 40.6 FT, SCRIBED "S6 BT"



② **W 1/16 CORNER SECTION 7**

FOUND 2 1/2" ALUM. PIPE WITH MOUND OF STONE, WITH 3/4" ALUM. CAP MKD AS SHOWN.
B.T.'S FOUND:

- 24" D. FIR BEARS S11°W 42.4 FT, SCRIBED "W 1/16 S7 BT"
- 8" ALDER BEARS S72°E 19.1 FT, SCRIBED "W 1/16 S7 BT"



③ **W 1/16 CORNER SECTION 6**

FOUND 2 1/2" ALUM. PIPE, WITH MOUND OF STONE, WITH 3/4" ALUM. CAP MKD AS SHOWN.
B.T.'S FOUND:


- 36" D. FIR BEARS N25°W 26.3 FT, SCRIBED "W 1/16 S6 BT"
- 21" D. FIR BEARS N60°E 30.7 FT, SCRIBED "W 1/16 S6 BT"



④ **EEW 1/256 CORNER SECTION 6 ONLY**

FOUND 2 1/2" ALUM. PIPE WITH 3/4" ALUM. CAP MKD AS SHOWN.
B.T.'S FOUND:

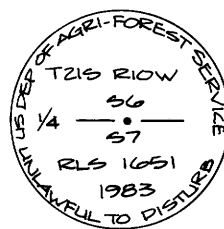
- 30" CEDAR BEARS S32°W 59.9 FT, SCRIBED "EEW 1/256 S7 BT"
- 8" ALDER BEARS N42°W 23.1 FT, SCRIBED "EEW 1/256 S6 BT"



⑤ **1/4 CORNER SECTIONS 6-7**

FOUND 2 1/2" ALUM. PIPE WITH 3/4" ALUM. CAP MKD AS SHOWN.
B.T.'S FOUND:

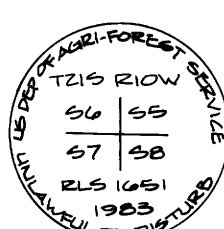
- 36" ORIGINAL FIR STUMP BADLY ROTTED BEARS S60°W 4.2 FT, NO FACE VISIBLE
- 42" FIR STUMP BADLY ROTTED BEARS N30°W 11.1 FT, VISIBLE SCRIBES "1/4 S6"
- 16" FORKED D. FIR (8" FORK TO WEST) BEARS N36°W 15.3 FT, FACED & SCRIBED "1/4 S6 BT"
- 28" D. FIR BEARS S29°W 17.5 FT, FACED AND SCRIBED "1/4 S7 BT"



⑥ **SECTION CORNER 5-6-7-8**

FOUND 2 1/2" ALUM. PIPE WITH MOUND OF STONES, WITH 3/4" ALUM. CAP MKD AS SHOWN.
B.T.'S FOUND:


- 36" FIR STUMP BEARS S78°E 27.0 FT. (REL. 44.2 FT.), SHOWS FRAGMENTARY MARKS
- 16" CEDAR SNAG BEARS S20°W 46.4 FT. (REL. S30°W 48.8 FT.) OPEN FACE, NO MARKS, "H" CARVED IN BARK ABOVE FACE
- 40" FIR STUMP BEARS N32°W 47.6 FT. (REL. S2.8 FT.), SHOWS NO MARKS
- 40" CEDAR SNAG BEARS N34°E 55.2 FT. (REL. S9.2 FT.), NO VISIBLE MARKS
- 10" D. FIR BEARS S48 1/2°W 9.1 FT, BLAZED & SCRIBED "T21S R10W S7 BT"
- 16" D. FIR BEARS N44°W 24.3 FT, BLAZED AND SCRIBED "T21S R10W S6 BT"
- 8" D. FIR BEARS N4 1/2°E 44.2 FT, BLAZED AND SCRIBED "T21S R10W S5 BT"
- 10" D. FIR BEARS S41°E 18.6 FT, BLAZED AND SCRIBED "T21S R10W S8 BT"



⑦ **CNNW 1/64 CORNER SECTION 7**

SET 2 1/2" x 30" ALUM. PIPE, 24" IN THE GROUND WITH MOUND OF STONE, WITH 3/4" ALUM. CAP MKD AS SHOWN.
NEW B.T.'S SET:

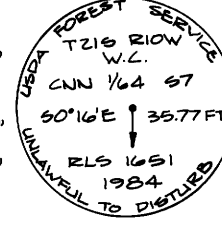
- 6" D. FIR BEARS N5°E 10.8 FT, SCRIBED "CNNW 1/64 S7 BT"
- 20" D. FIR BEARS EAST 4.6 FT, SCRIBED "CNNW 1/64 S7 BT"



⑧ **WITNESS CORNER CNN 1/64 SECTION 7**

CORNER POINT FALLS IN CREEK BOTTOM. SET 2 1/2" x 30" ALUM. PIPE, 28" IN THE GROUND, WITH 3/4" ALUM. CAP MKD AS SHOWN.
NEW B.T.'S SET:

- 16" D. FIR BEARS N47°E 45.5 FT, SCRIBED "CNN 1/64 S7 W2 BT"
- 6" D. FIR BEARS S57°E 69.8 FT, SCRIBED "CNN 1/64 S7 W2 BT"




⑨ **N 1/16 CORNER SECTIONS 7-12**

SET 2 1/2" x 30" ALUM. PIPE, 24" IN THE GROUND WITH 18" ROCK MOUND, WITH 3/4" ALUM. CAP MKD AS SHOWN (TOP).
NEW B.T.'S SET:

- 9" ALDER BEARS N70°E 6.2 FT, SCRIBED "N 1/16 S7 BT"
- 10" ALDER BEARS N32°W 56.2 FT, SCRIBED "N 1/16 S12 BT"

REFERENCE MONUMENT SET:
2 1/2" x 30" ALUM. PIPE, 26" IN THE GROUND, WITH 3/4" ALUM. CAP MKD AS SHOWN (BOTTOM) BEARS S24°32'E 54.47 FT.

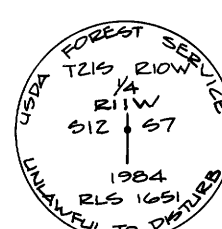


⑩ **1/4 CORNER SECTIONS 7-12**

SET 2 1/2" x 30" ALUM. PIPE, 24" IN THE GROUND WITH 24" DIAM. MOUND OF STONE, WITH 3/4" ALUM. CAP MKD AS SHOWN (TOP).
NEW B.T.'S SET:

- 29" D. FIR BEARS S81°E 204.6 FT, SCRIBED "1/4 S7 BT"
- 7" CEDAR BEARS S34°W 60.4 FT, SCRIBED "1/4 S12 BT"


REFERENCE MONUMENT SET:
2 1/2" x 30" ALUM. PIPE, 26" IN THE GROUND, WITH 3/4" ALUM. CAP MKD AS SHOWN (BOTTOM) BEARS S19°40'E 50.85 FT.



⑪ **1/4 CORNER SECTIONS 7-8**

FOUND 2 1/2" ALUM. PIPE WITH 3/4" ALUM. CAP MKD AS SHOWN, WITH 1" IRON PIPE BURIED ALONGSIDE.
B.T.'S FOUND:

- 48" D. FIR BEARS N86°E 11.9 FT, GOOD SCAR
- 20" CEDAR BEARS N63°W 22.9 FT. (REL. 27.7 FT.), GOOD SCAR

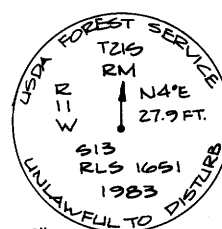


⑫ **SECTION CORNER 7-12-13-18**

FOUND ORIGINAL 60" CEDAR CORNER TREE, NOW DOWN.
SET 5/8" x 30" IRON ROD WITH PLASTIC CAP MKD. "AA SURVEYING SERVICE, INC." IN ROOT WAD AT CORNER
B.T. FOUND:

- 49" CEDAR (ORIG.) BEARS S35°W 34.3 FT, HEALED BLAZE
- 10" ALDER BEARS S32°20'E 19.5 FT, BARK SCRIBED "T21S R10W S18 BT"
- 8" ALDER BEARS N20°30'E 21.4 FT, BARK SCRIBED "T21S R10W S7 BT"
- 17" ALDER BEARS N47°W 19.2 FT, BARK SCRIBED "T21S R11W S12 BT"

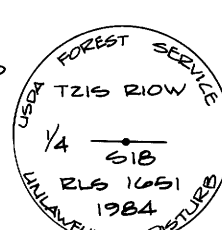
REFERENCE MONUMENT SET:
2 1/2" x 30" ALUM. PIPE WITH 3/4" ALUM. CAP MKD AS SHOWN.



⑬ **N 1/4 CORNER SECTION 18**

SET 2 1/2" x 30" ALUM. PIPE, 12" IN THE GROUND TO BEDROCK WITH MOUND OF STONE, WITH 3/4" ALUM. CAP MKD AS SHOWN.
NEW B.T.'S SET:


- 18" D. FIR BEARS S20°W 21.2 FT, BLAZED AND SCRIBED "1/4 S18 BT"
- 8" D. FIR BEARS S76°E 8.6 FT, BLAZED AND SCRIBED "1/4 S18 BT"



⑭ **S 1/4 CORNER SECTION 7**

SET 2 1/2" x 30" ALUM. PIPE WITH 3" ALUM. CAP MKD AS SHOWN.
NEW B.T.'S SET:


- 24" D. FIR BEARS N24°W 49.7 FT, BLAZED AND SCRIBED "1/4 S7 BT"
- 18" D. FIR BEARS N8°E 96.4 FT, BLAZED AND SCRIBED "X BT"



⑮ **NW CORNER SECTION 17**

FOUND 2" IRON PIPE WELL RUSTED & FILLED WITH CONCRETE, BRASS CAP BURIED ALONGSIDE.
SET 2 1/2" x 30" ALUM. PIPE OVER IRON PIPE, 24" IN THE GROUND, WITH 3/4" ALUM. CAP MKD AS SHOWN, BURIED PIPE ALONGSIDE.
B.T. FOUND:


- 66" CEDAR BEARS S60°W 18.5 FT, GOOD SCAR
- NEW B.T. SET:
16" HEMLOCK BEARS S61°E 154.2 FT, BLAZED & SCRIBED "T21S R10W S17 BT"



⑯ **SE CORNER SECTION 7**

FOUND 2" IRON PIPE WITH 2 1/2" BRASS CAP MKD AS SHOWN.
B.T. FOUND:


- 46" D. FIR BEARS N87°W 38.9 FT, GOOD SCAR
- NEW B.T. SET:
40" MAPLE BEARS S15°E 20.8 FT, BLAZED AND SCRIBED "T21S R10W S17 BT"



⑰ **SW CORNER SECTION 8**

FOUND 2" ALUM. PIPE WITH 2 1/2" ALUM. CAP MKD AS SHOWN WITH IRON PIPE BURIED ALONGSIDE.
B.T.'S FOUND:


- 39" D. FIR WINDFALL, S88°E 45.6 FT. TO APPROX. POSITION OF ROOT HOLE. TREE SLID DOWNHILL.
- 64" D. FIR BEARS N80°E 33.1 FT, SCRIBED "T21S R10W S8 BT"
- 13" BIGLEAF MAPLE BEARS S80°E 45.1 FT, SCRIBED "T21S R10W S17 BT"



⑱ **W 1/4 CORNER SECTION 18**

FOUND 1 1/2" IRON PIPE WITH BRASS CAP BROKEN OFF, MKD AS SHOWN.
SET 2 1/2" x 30" ALUM. PIPE, 5" ABOVE GROUND WITH 2 FT MOUND OF STONE, WITH 3/4" ALUM. CAP MKD AS SHOWN (BOTTOM). BURIED BRASS CAP AND PIPE ALONGSIDE.
B.T.'S FOUND:

- 32" CEDAR BEARS S23°E 5.3 FT, HEALED FACE
- 24" HEMLOCK BEARS N62°E 19.8 FT, HEALED BLAZE



⑲ **E 1/4 CORNER SECTION 13**

FOUND 1 1/2" IRON PIPE WITH BRASS CAP MKD AS SHOWN (TOP).
SET 2 1/2" x 30" ALUM. PIPE, 3" ABOVE GROUND WITH MOUND OF STONE, WITH 3/4" ALUM. CAP MKD AS SHOWN (BOTTOM). BRASS CAP BURIED ALONGSIDE.
B.T.'S FOUND:


- 12" HEMLOCK BEARS S70°W 7.8 FT, VISIBLE SCRIBE "S" IN PARTIALLY HEALED FACE
- 14" HEMLOCK BEARS N2 1/2°W 31.7 FT, CHOPPED OPEN FACE VISIBLE "BT"
- FIR SNAG, NOW BADLY ROTTED, BEARS N65°W 4.0 FT.



⑳ **SECTION CORNER 18-19**

FOUND G.L.O. BRASS CAP MKD AS SHOWN (TOP).
SET 2 1/2" x 30" ALUM. PIPE, FLUSH IN 18" MOUND OF STONE, WITH 3/4" ALUM. CAP MKD AS SHOWN (BOTTOM). BURIED BRASS CAP ALONGSIDE.
B.T.'S FOUND:

- 60" D. FIR BEARS N27°E 50.2 FT, HEALED FACE
- 30" HEMLOCK BEARS S75°E 13.9 FT, HEALED FACE (REL. S83°E)




㉑ **SECTION CORNER 13-24**

50" D. FIR CORNER TREE FOUND. HEALED FACES ON NORTH AND SOUTH SIDES. BARK SCRIBES "R11W S24" VISIBLE ON SOUTH SIDE; "S 1" VISIBLE ON N.W. SIDE.
B.T.'S FOUND:

- 46" OBL. D. FIR BEARS S64°E 41.0 FT, AXE WORK ON BARK (TAG READS OBLITERATED N55°W 63.41 FT.), (REL. S55°E 63.4)
- 54" D. FIR BEARS S22°W 25.2 FT, WITH HEALED FACE
- 30" D. FIR BEARS N89°W 17.9 FT, HEALED BURLY FACE
- 50" OBL. D. FIR BEARS N73°E 18.5 FT, SMALL HEALED FACE

REFERENCE MONUMENT SET:
2 1/2" x 30" ALUM. PIPE, 25" IN THE GROUND, WITH 3/4" ALUM. CAP MKD AS SHOWN, BEARS S89°44'E 6.0 FT.



M 97-77B

M 97-77B