

RECORD OF SURVEY
COOKED WASSER CADASTRAL SURVEY
FOR THE U.S.D.A. FOREST SERVICE
SILUSLAW NATIONAL FOREST

SECTION 6, TZ1S, R10W, W.M.
 DOUGLAS COUNTY, OREGON
 NOVEMBER 1984

COUNTY SURVEYORS FILE DATA
 DO NOT REMOVE FROM OFFICE

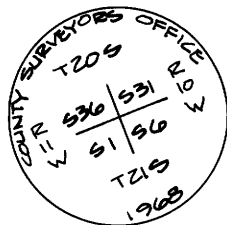
FILED
 11/28
 COUNTY CLERK
 DOUGLAS COUNTY, OREGON

88
 89
 90
 91
 92
 93
 94
 95
 96
 97
 98
 99
 100

① **SECTION CORNER 1-6-31-36**

FOUND 1" IRON PIPE WITH 2 1/2" BRASS CAP MKD AS SHOWN, WITH 2" (O.P.) IRON PIPE NEXT TO IT.

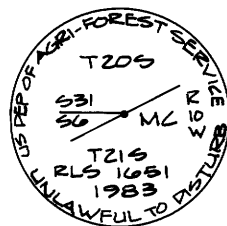
- B.T.'S FOUND:
- 32" MAPLE (3 MAIN TRUNKS) BEARS N14°W 12.2 FT., GOOD SCAR
 - 18" D. FIR BEARS N80°E 84.0 FT., GOOD SCAR
 - 33" D. FIR BEARS S74°E 43.0 FT., GOOD SCAR
 - 19" MAPLE WINDFALL BEARS S28°W 10.7 FT., GOOD SCAR



② **MEANDER CORNER SECTIONS 6-31**

SET 2 1/2" x 30" ALUM. PIPE, 27" IN THE GROUND, WITH 3/4" ALUM. CAP MKD AS SHOWN. CONSTRUCTED MOUND OF STONES AROUND PIPE.

- NEW B.T.'S SET:
- 18" ALDER BEARS S25°W 95.5 FT., BARK SCRIBED "MC S6 BT" TZ1S R10W
 - 20" MAPLE BEARS N53°E 56.2 FT., BLAZED AND SCRIBED "MC S31 BT" TZ0S R10W



③ **1/4 CORNER SECTIONS 6-31**

SET 2 1/2" x 30" ALUM. PIPE WITH 3/4" ALUM. CAP MKD AS SHOWN. SET PIPE AND CAP 12" BELOW GROUND IN PASTURE.

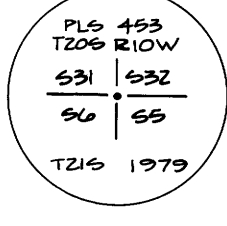
- NEW B.T.'S SET:
- 10" ALDER BEARS N85°47'E 170.7 FT., BARK SCRIBED "1/4 S31 BT"
 - 12" ALDER BEARS S29°10'W 264.2 FT., BARK SCRIBED "1/4 S6 BT"



④ **SECTION CORNER 5-6-31-32**

FOUND 1 1/2" IRON PIPE WITH 2 1/2" BRASS CAP MKD AS SHOWN, SET IN CONCRETE.


- B.T.'S FOUND:
- 21" RED CEDAR BEARS N6°W 28.8 FT., SCRIBE "BT S31" VISIBLE ON PARTIALLY HEALED FACE
 - 27" D. FIR BEARS S43°E 85.0 FT., HEALED FACE
 - 13" D. FIR BEARS N55°E 80.7 FT., BLAZED AND SCRIBED "TZ0S R10W S32 BT"
 - 19" BIGLEAF MAPLE BEARS S81°W 73.3 FT., BARK SCRIBED "TZ1S R10W S6 BT"



⑤ **N 1/16 CORNER SECTIONS 1-6**

SET 2 1/2" x 30" ALUM. PIPE, 29" IN THE GROUND, WITH 3/4" ALUM. CAP MKD AS SHOWN. FOUND 1/4" IRON ROD WHICH BEARS S75°W 8.45 FT. FROM SET MONUMENT, (ORIGIN UNKNOWN).

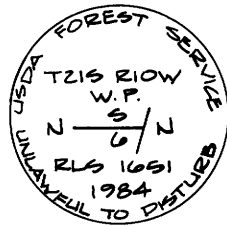
- NEW B.T.'S SET:
- 10" CEDAR BEARS S76°E 84.4 FT., SCRIBED "N 1/16 S6 BT" IN DOUBLE BLAZE
 - 12" ALDER BEARS S52°E 46.4 FT., SCRIBED "N 1/16 S6 BT" IN BARK
 - 36" MAPLE BEARS N30°W 62.5 FT., SCRIBED "N 1/16 S1 BT"



⑥ **W.P. CORNER SECTION 6**

SET 2 1/2" x 30" ALUM. PIPE, 28" IN THE GROUND, WITH 3/4" ALUM. CAP MKD AS SHOWN.

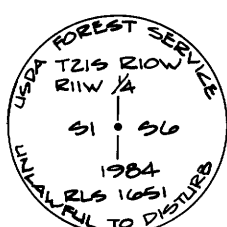
- NEW B.T.'S SET:
- 12" MAPLE BEARS N17°30'E 63.9 FT., SCRIBED "WP S6 BT"
 - 46" MAPLE BEARS N89°30'W 40.6 FT., SCRIBED "WP S6 BT"



⑦ **1/4 CORNER SECTIONS 1-6**

SET AT PROPER POSITION 2 1/2" x 30" ALUM. PIPE, 28" IN THE GROUND, WITH 3/4" ALUM. CAP MKD AS SHOWN.


- NEW B.T.'S SET:
- 36" HEMLOCK BEARS N19°E 84.8 FT., SCRIBED "1/4 S6 BT" IN DOUBLE BLAZE
 - 27" CEDAR BEARS N97°E 67.2 FT., SCRIBED "1/4 S6 BT" IN DOUBLE BLAZE
 - 32" CEDAR BEARS N1°W 48.6 FT., SCRIBED "1/4 S1 BT"



⑧ **1/4 CORNER SECTIONS 5-6**

FOUND 2 1/2" ALUM. PIPE, 26" IN THE GROUND, WITH 3/4" ALUM. CAP MKD AS SHOWN.


- B.T.'S FOUND:
- 15" D. FIR BEARS S25°W 19.9 FT., BLAZED AND SCRIBED "1/4 S6 BT"
 - 9" D. FIR BEARS S48°E 14.0 FT., BLAZED AND SCRIBED "1/4 S5 BT"



⑨ **C.N.-SW 1/4 CORNER SECTION 6**

SET AT PROPER POSITION 2 1/2" x 30" ALUM. PIPE, 18" IN THE GROUND, WITH 3/4" ALUM. CAP MKD AS SHOWN, WITH MOUND OF STONE.


- NEW B.T.'S SET:
- 32" MAPLE BEARS N6°W 27.6 FT., SCRIBED "CNSW 1/4 S6 BT"
 - 26" ALDER BEARS N44°W 9.8 FT., SCRIBED "CNSW 1/4 S6 BT"



⑩ **SECTION CORNER 5-6-7-8**

FOUND 2 1/2" ALUM. PIPE, 6" ABOVE GROUND, WITH 3/4" ALUM. CAP MKD AS SHOWN, WITH 1 1/2" IRON PIPE BURIED ALONGSIDE.

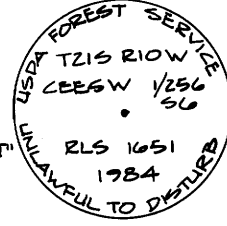
- B.T.'S FOUND:
- 36" FIR STUMP BEARS S78°E 27.0 FT. (REC. 44.2 FT.), SHOWS FRAGMENTARY MARKS
 - 16" CEDAR SNAG BEARS S20°W 46.4 FT. (REC. S30°W 48.8 FT.), OPEN FACE, NO MARKS, "H" CARVED IN BARK ABOVE FACE
 - 40" FIR STUMP BEARS N32°W 47.6 FT. (REC. 52.8 FT.), NO MARKS
 - 40" CEDAR SNAG BEARS N34°E 55.2 FT. (REC. 59.2 FT.), NO VISIBLE MARKS
 - 10" D. FIR BEARS S48 1/2°W 9.1 FT., SCRIBED "TZ1S R10W S7 BT"
 - 16" D. FIR BEARS N44°W 24.3 FT., SCRIBED "TZ1S R10W S6 BT"
 - 8" D. FIR BEARS N44 1/2°E 44.2 FT., SCRIBED "TZ1S R10W S5 BT"
 - 10" D. FIR BEARS S41°E 18.6 FT., SCRIBED "TZ1S R10W S8 BT"



⑪ **C-E-E-SW 1/256 CORNER SECTION 6**

SET AT PROPER LOCATION 2 1/2" x 30" ALUM. PIPE, 18" IN THE GROUND, WITH 3/4" ALUM. CAP MKD AS SHOWN.


- NEW B.T.'S SET:
- 16" ALDER BEARS S7°W 5.6 FT., SCRIBED "CEESW 1/256 S6 BT"
 - 16" CEDAR BEARS N50°E 42.8 FT., SCRIBED "CEESW 1/256 S6 BT"



⑫ **W.C. MEANDER CORNER SECTIONS 5-6**

FOUND 2 1/2" ALUM. PIPE, 10" ABOVE GROUND, WITH 3/4" CAP MKD AS SHOWN, WITH EDGE MOUND. WITNESS CORNER BEARS 50°43'40" W 62 FT. FROM TRUE POSITION.

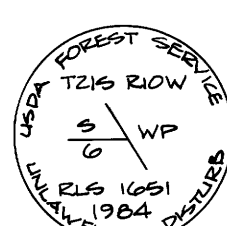
- B.T.'S FOUND:
- 48" FORKED CEDAR BEARS N87°W 26.5 FT., "X" (1 FT. TALL) CHOPPED IN TREE AT CHEST HEIGHT
 - 18" CEDAR BEARS N16°E 7.4 FT., "X" CHOPPED IN TREE AT CHEST HEIGHT



⑬ **W.P. SECTION 6**

SET AT PROPER POSITION ON WEST BANK OF SMITH RIVER ON SOUTH LINE OF LOT 19, 2 1/2" x 30" ALUM. PIPE, 27" IN THE GROUND, WITH 3/4" ALUM. CAP MKD AS SHOWN.


- NEW B.T.'S SET:
- 8" CEDAR BEARS S14°W 56.9 FT., SCRIBED "WP S6 BT"
 - 30" CEDAR BEARS N25°W 52.1 FT., SCRIBED "WP S6 BT"



⑭ **W 1/16 CORNER SECTION 7**

SET 2 1/2" x 30" ALUM. PIPE, 28" IN THE GROUND, WITH 3/4" ALUM. CAP, WITH MOUND OF STONE.

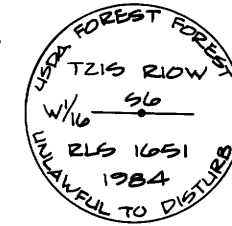
- NEW B.T.'S SET:
- 24" D. FIR BEARS S11°W 42.4 FT., SCRIBED "W 1/16 S7 BT"
 - 8" ALDER BEARS S72°E 19.1 FT., SCRIBED "W 1/16 S7 BT"



⑮ **W 1/16 CORNER SECTION 6**

SET 2 1/2" x 30" ALUM. PIPE, 26" IN THE GROUND, WITH 3/4" ALUM. CAP MKD AS SHOWN, WITH MOUND OF STONE.

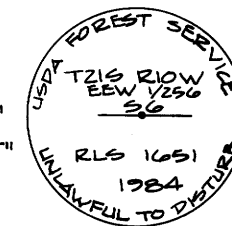
- NEW B.T.'S SET:
- 36" D. FIR BEARS N25°W 26.3 FT., SCRIBED "W 1/16 S6 BT"
 - 21" D. FIR BEARS N60°E 30.7 FT., SCRIBED "W 1/16 S6 BT"



⑯ **E-E-W 1/256 CORNER SECTION 6 ONLY**

SET 2 1/2" x 30" ALUM. PIPE, 27" IN THE GROUND, WITH 3/4" ALUM. CAP MKD AS SHOWN.

- NEW B.T.'S SET:
- 30" CEDAR BEARS S32°W 59.9 FT., SCRIBED "EEW 1/256 S7 BT"
 - 8" ALDER BEARS N42°W 23.1 FT., SCRIBED "EEW 1/256 S6 BT"




⑰ **1/4 CORNER SECTIONS 6-7**

FOUND 1" IRON PIPE, CAP BROKEN OFF LYING ALONGSIDE, MKD. AS SHOWN.

- B.T.'S FOUND:
- 36" ORIGINAL FIR STUMP, BADLY ROTTED, BEARS S60°W 4.2 FT., NO FACE VISIBLE
 - 42" FIR STUMP, BADLY ROTTED, BEARS N30°W 11.1 FT., VISIBLE SCRIBES "1/4 S6"

SET 2 1/2" x 30" ALUM. PIPE, 24" IN THE GROUND, WITH 3/4" ALUM. CAP MKD AS SHOWN. BURIED G.L.O. CAP ALONGSIDE.


- NEW B.T.'S SET:
- 16" FORKED D. FIR BEARS N36°W 15.3 FT. (B' FORK TO WEST) FACED AND SCRIBED "1/4 S6 BT"
 - 28" D. FIR BEARS S29°W 17.5 FT., FACED AND SCRIBED "1/4 S7 BT"



⑱ **S 1/16 CORNER SECTIONS 1-6**

SET 2 1/2" x 30" ALUM. PIPE, 26" IN THE GROUND, IN LARGE MOUND OF STONE, WITH 3/4" ALUM. CAP MKD AS SHOWN.

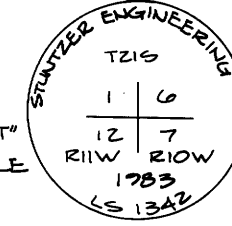
- NEW B.T.'S SET:
- 14" D. FIR BEARS S23°W 15.2 FT., SCRIBED "S 1/16 S1 BT"
 - 9" ALDER BEARS S55°E 26.3 FT., SCRIBED "S 1/16 S6 BT"



⑲ **SECTION CORNER 1-6-7-12**

FOUND 3/4" REBAR WITH 2" ALUM. CAP MKD AS SHOWN.

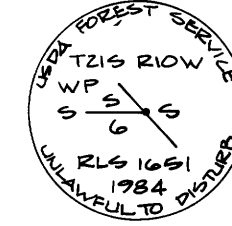
- FOUND B.T.'S:
- 12" ALDER BEARS S45°E 10.5 FT., BARK SCRIBED "S7 TZ1S R10W BT"
 - 8" HEMLOCK BEARS N89°W 47.9 FT., BARK SCRIBED "S1 TZ1S R11W BT"
 - 15" ROTTED CEDAR SNAG BEARS S81°E 43.6 FT., NO SCRIBES VISIBLE
 - 45" CEDAR BEARS S4°E 44.10 FT., SCRIBED "S7 BT"
 - 6" D. FIR BEARS N40°E 40.6 FT., SCRIBED "S6 BT"



⑳ **W.P. SECTION 6**

SET 2 1/2" x 30" ALUM. PIPE, 27" IN THE GROUND, WITH STONE MOUND, WITH 3/4" ALUM. CAP MKD AS SHOWN.

- NEW B.T.'S SET:
- 16" CEDAR BEARS N88°W 12.7 FT., BLAZED AND SCRIBED "WP S6 BT"
 - 24" MAPLE BEARS S46°E 55.25 FT., BLAZED AND SCRIBED "WP S6 BT"



NOTE: EACH NEW BEARING TREE HAS A BRASS WASHER MKD. "RLS 1651" NAILED TO THE LOWER BLAZE.

REGISTERED
 PROFESSIONAL
 LAND SURVEYOR

 OREGON
 JULY 14, 1978
 HERMAN A. PIESKE
 1651

PREPARED BY:

AA SURVEYING SERVICE, INC., P.O. BOX 130, ROSEBURG, OREGON 97470

MAP FILE M 97-76.8

M 97-76.8