

RECORD OF SURVEY
COOKED WASSEN CADASTRAL SURVEY
FOR THE U.S.D.A. FOREST SERVICE
SILUSLAW NATIONAL FOREST
SECTION 8, T21S, R10W, W.M.
DOUGLAS COUNTY, OREGON
NOVEMBER 1984

COUNTY SURVEYORS FILE DATA
 DO NOT REMOVE FROM OFFICE

7
22

88


M97-748

1 SECTION CORNER 5-6-7-8

FOUND 2 1/2" x 30" ALUM. PIPE, 6" ABOVE GROUND, WITH 3/4" ALUM. CAP MKD. AS SHOWN, WITH 1 1/2" IRON PIPE BURIED ALONGSIDE.

FOUND B.T.'S:

- 36" FIR STUMP BEARS S78°E 27.0 FT. (REC. 44.2 FT.) SHOWS FRAGMENTARY MARKS
- 16" CEDAR SNAG BEARS S30°W 46.4 FT. (REC. S30°W 48.8 FT.) SHOWS OPEN FACE, NO MARKS, BUT "H" CARVED IN BARK ABOVE FACE
- 40" FIR STUMP BEARS N32°W 47.6 FT. (REC. 52.8 FT.) SHOWS NO MARKS
- 40" CEDAR SNAG BEARS N34°E 55.2 FT. (REC. 59.2 FT.) NO VISIBLE MARKS
- 10" D FIR BEARS S48 1/2°W 9.1 FT., BLAZED AND SCRIBED "T21S R10W 57 BT"
- 16" D FIR BEARS N44°W 24.3 FT., BLAZED AND SCRIBED "T21S R10W 56 BT"
- 8" D FIR BEARS N44 1/2°E 44.2 FT., BLAZED AND SCRIBED "T21S R10W 55 BT"
- 10" D FIR BEARS S41°E 18.6 FT., BLAZED AND SCRIBED "T21S R10W 58 BT"




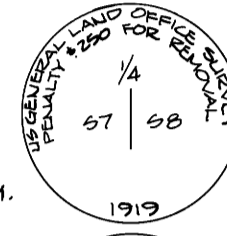
4 1/4 CORNER SECTIONS 7-8

FOUND 1" CONCRETE FILLED IRON PIPE WITH BRASS CAP MKD. AS SHOWN.

FOUND B.T.'S:

- 48" D. FIR BEARS N86°E 11.9 FT., GOOD SCAR
- 20" CEDAR BEARS N63°W 22.9 FT. (REC. 27.7 FT.) GOOD SCAR

SET 2 1/2" x 30" ALUM. PIPE AT CORNER LOCATION, WITH 3/4" ALUM. CAP MKD. AS SHOWN. BURIED FOUND CAP ALONGSIDE SET MONUMENT.



8 N 1/4 CORNER SECTION 17 ONLY


FOUND 1" IRON PIPE FILLED WITH CONCRETE AND BROKEN OFF, A 2 1/2" BRASS CAP MKD. AS SHOWN, LYING ALONGSIDE.

FOUND B.T.'S:

- 70" D. FIR BEARS S72°W 14.5 FT. (TO CENTER OF TREE) WELL HEALED SCAR
- 36" ALDER WINDFALL, ROTHOLE BEARS S12°E 15.2 FT.
- SET 2 1/2" x 30" ALUM. PIPE, OVER FOUND IRON PIPE, WITH 3/4" ALUM. CAP MKD. AS SHOWN. BURIED BRASS CAP ALONGSIDE.

NEW B.T. SET:

- 34" D. FIR BEARS S71°E 58.4 FT., BLAZED AND SCRIBED "1/4 517 BT"

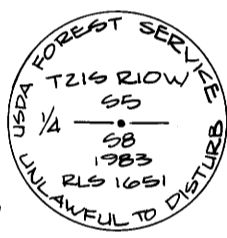


2 1/4 CORNER SECTION 5-8

FOUND 2 1/2" x 30" ALUM. PIPE WITH 3/4" ALUM. CAP MKD. AS SHOWN.

FOUND B.T.'S:

- 28" CEDAR BEARS N2°W 21.8 FT., PARTIALLY HEALED FACE
- 14" BIGLEAF MAPLE ROOT HOLE BEARS S5°W 27.1 FT., TREE IS DOWNHILL
- 38" D. FIR BEARS N19°E 33.7 FT., SHOWS GOOD SCAR
- 7" BIGLEAF MAPLE BEARS S69°W 37.7 FT., BLAZED AND SCRIBED "1/4 58 BT"



5 1/4 CORNER SECTION 8

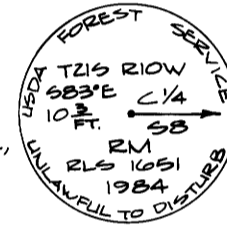
17" D. FIR SCRIBED "1/4 58" ON SOUTH SIDE. ATTACHED 2 LAND SURVEY TAGS AND BRASS WASHER MKD. "RLS 1651" TO TREE.

REFERENCE MONUMENT SET:

- 2 1/2" x 30" ALUM. PIPE, 18" IN THE GROUND, WITH MOUND OF STONE, WITH 3/4" ALUM. CAP MKD. AS SHOWN, BEARS N83°W 10.27 FT.

NEW B.T. SET:

- 24" D. FIR BEARS N1°W 12.5 FT., SCRIBED "1/4 58 BT"



9 S 1/4 CORNER SECTION 8 ONLY

SET AT PROPER POSITION 2 1/2" x 30" ALUM. PIPE, 26" IN THE GROUND WITH SANDSTONE MOUND, WITH 3/4" ALUM. CAP MKD. AS SHOWN.

NEW B.T. SET:

- 16" HEMLOCK BEARS N88°W 36.3 FT., BLAZED AND SCRIBED "1/4 58 BT"
- 12" D. FIR BEARS N79°E 55.8 FT., BLAZED AND SCRIBED "1/4 58 BT"

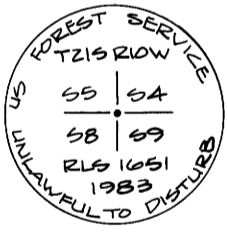


3 SECTION CORNER 4-5-8-9

FOUND 2 1/2" x 30" ALUM. PIPE WITH 3/4" ALUM. CAP MKD. AS SHOWN, WITH 1 1/2" IRON PIPE BURIED ALONGSIDE.

FOUND B.T.'S:

- 30" ALDER BEARS S50°E 40.3 FT., SHOWS BARK SCRIBING "59 BT"
- 10" MAPLE BEARS S34°W 13.6 FT., SHOW SCRIBING "58 BT" ON OPEN FACE
- 30" CEDAR STUMP BEARS N32°W 24.8 FT., VERY ROTTEN, SHOWS AXE MARKS
- 13" ALDER BEARS N87°W 21.1 FT., BARK SCRIBED "T21S R10W 55 BT"
- 29" ALDER BEARS N34°E 233.2 FT., BARK SCRIBED "T21S R10W 54 BT"



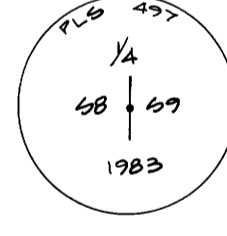

6 1/4 CORNER SECTIONS 8-9

FOUND 1" IRON PIPE WITH 2 1/2" BRASS CAP MKD. AS SHOWN (TOP), RUSTED OFF AND BURIED ALONGSIDE A.

FOUND 1 1/4" IRON PIPE WITH BRASS CAP MKD. AS SHOWN (BOTTOM)

FOUND B.T.'S:

- 18" ALDER BEARS N43°W 27.0 FT., BARK SCRIBED "T21S R10W 58 BT"
- 20" ALDER BEARS N23°45'E 43.1 FT., SCRIBED "1/4 59 BT" (RLS 497 WASHER)




10 SECTION CORNER 8-9-16-17

FOUND 2 1/2" x 30" ALUM. PIPE WITH 3/4" ALUM. CAP MKD. AS SHOWN, WITH IRON PIPE AND STONE ALONGSIDE.

FOUND B.T.'S:

- 16" MAPLE BEARS N73°E 8.0 FT. (REC. N61°E 8.6 FT.) 1919 BT
- 24" FIR BEARS S69°E 27.4 FT. (REC. S71°E 27.7 FT.) 1919 BT
- 28" FIR BEARS S58°W 21.8 FT. SCRIBED "517 BT"
- 20" FIR BEARS N13°W 42.5 FT. SCRIBED "58 BT"



11 SOUTHEAST CORNER SECTION 7

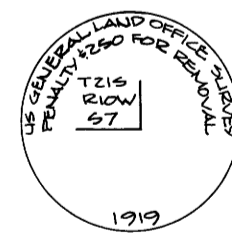
FOUND 2" IRON PIPE WITH 2 1/2" BRASS CAP MKD. AS SHOWN.

FOUND B.T.:

- 46" D. FIR BEARS N87°W 38.9 FT., SHOWS GOOD SCAR

NEW B.T. SCRIBED:

- 40" MAPLE BEARS S15°E 20.8 FT., BLAZED AND SCRIBED "T21S R10W 517 BT"



REGISTERED PROFESSIONAL LAND SURVEYOR

Herman A. Peake

OREGON
 JULY 20, 1975
 HERMAN A. PEAKE
 1981

ALL NEW B.T.'S HAVE BRASS WASHER MKD. "RLS 1651" NAILED TO LOWER BLAZE, ATTENTION SIGNS ON BACK AND RED BANDS PAINTED ON.

PREPARED BY:

AA SURVEYING SERVICE, INC., P.O. BOX 130, ROSEBURG, OREGON 97470

M97-748