

- HISTORY -

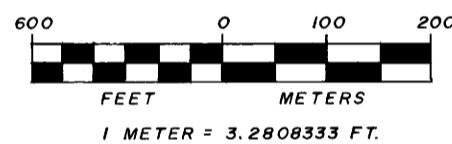
THE EAST LINE OF SECTION 1 WAS SURVEYED ORIGINALLY BY WILLIAM THIEL IN 1892 AND WAS RETRACED BY NATHANIEL MARTIN IN 1894. IN 1971, JAMES PROCHNAU REESTABLISHED THE SECTION CORNER COMMON TO SECTIONS 1 AND 12 FROM ORIGINAL EVIDENCE (C.S. 55-201). THE NORTH TOWNSHIP LINE WAS SURVEYED ORIGINALLY BY ROBERT COLLIER IN 1889. THE SECTION CORNER COMMON TO SECTIONS 35 & 36, T19S, R11W AND SECTIONS 1 & 2, T20S, R11W WAS REESTABLISHED FROM ORIGINAL EVIDENCE (C.S. 19062) BY C.W. GUILLE IN 1975. THIS CORNER WAS ALSO TIED BY D.L. PEEL IN 1981 (C.S. 25330). THE SUBDIVISION OF T20S, R11W, W.M. WAS DONE BY WILLIAM THIEL IN 1892. IN 1916, WHILE SURVEYING H.E.S. NO. 190, FREDERICK W. RASE REMONUMENTED AND MARKED NEW ACCESSORIES AT THE CORNER COMMON TO SECTIONS 2, 3, 10, 11. THE DOUGLAS COUNTY SURVEYORS OFFICE PERPETUATED THIS CORNER WITH AN IRON PIPE, BRASS CAP AND TWO NEW BEARING TREES. THIS CORNER WAS TIED BY D.L. PEEL IN 1981 (C.S. 25295).

BASIS OF BEARING: SOLAR OBSERVATION

SCALE: 1" = 600'

DISTANCE TO BEARING TREES IS CENTER MEASURE

- CORNERS FOUND
- ⊙ CORNERS SET THIS SURVEY
- PROPERTY LINE POSTED
- [] G.L.O. BEARING AND DISTANCE



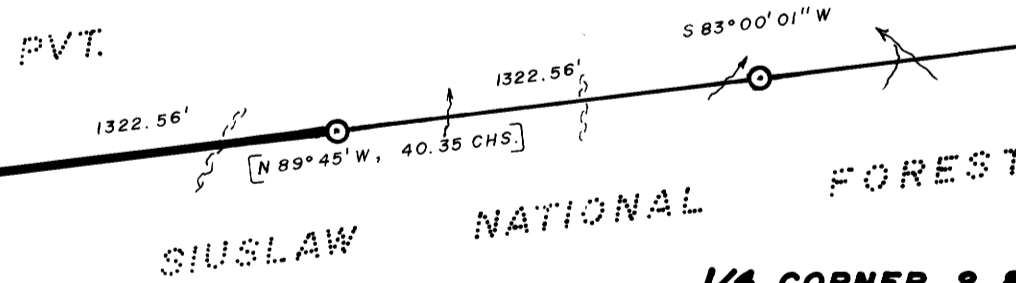
T20S R11W
S2
W1/16 S11
PLS 752
1984

T20S R11W
RM
N66°29'36"E
40.80
S11
PLS 752
1984

W 1/16 CORNER 2 & 11

SET: U.S.F.S. ALUMINUM MONUMENT
17" FIR, N 60-1/2 E, 21.7' - W 1/16 S2 BT
29" FIR, S 7-1/2 E, 19.7' - W 1/16 S11 BT
U.S.F.S. ALUM. MON., S26°29'36"E, 40.80' (REF. MON.)

3 2
10 11



SECTION CORNER 2, 3, 10, 11

FOUND: 1-1/4" IRON PIPE WITH DOUGLAS CO. BRASS CAP "1970"
27" FIR, N 67-1/4 E, 20.3' (1916 BT.)
33" FIR, N 89-1/2 E, 30.0' (1970 BT.)
21" FIR, S 37 E, 24.7' (1916 BT.)
37" FIR, S 88-1/2 W, 56.9' (1970 BT.)
27" FIR, N 18-3/4 W, 11.0' (1916 BT.)
SET: U.S.F.S. ALUM. MON., S86°16'55"W, 44.87' (REF. MON.)

T20S
S3 S2
S10 S11
R11W
1970

T20S R11W
RM
N88-16-55E
44.87
PLS 752
1984

T20S R11W
S2 S1
S11 S12
PLS 752
1984

REFERENCE FIELD BOOK SULPHUR-1 & FIDDLE-1

SECTION CORNER 35, 36, 1, 2

FOUND: 2-1/2" IRON PIPE WITH BRASS CAP (LANE COUNTY, 1975)
12" ALDER, N 61 E, 20.7' (BARK SCRIBED)
11" ALDER, S 20 E, 13.7' (BARK SCRIBED)
12" ALDER, N 59 W, 62.4' (BARK SCRIBED)
36" FIR STUMP, N 68 W, 35.6' (ORIG. - SCRIBE VISIBLE)
- BEARINGS MAGNETIC, VAR. 20° -

- NARRATIVE -

THIS SURVEY WAS MADE IN FEBRUARY AND MARCH, AND JULY AND AUGUST, 1984 BY DONALD L. PEEL OF PEEL BAKER LAND SURVEYING INC., 1262 LAWRENCE, EUGENE, OREGON. THE PURPOSE OF THIS SURVEY WAS TO LOCATE AND MARK THE PROPERTY LINE OF THE U.S. FOREST SERVICE BETWEEN SECTION CORNER 2, 3, 10, 11 AND THE WEST 1/16 CORNER 2 & 11 AND TO SET W 1/16 2 & 11, 1/4 2 & 11, SECTION CORNER 1, 2, 11, 12 AND 1/4 1 & 12. A KERN K1S THEODOLITE AND DM502 E.D.M. WERE USED TO PERFORM THIS SURVEY. RANDOM TRANSIT TRAVERSES WERE RUN BETWEEN FOUND CORNERS FOR CONTROL. BEARINGS WERE BASED ON A SOLAR OBSERVATION. OFFSETS TO THE TRUE PROPERTY LINE WERE CALCULATED AND USED TO DETERMINE THE POSITION OF THE TRUE LINE. THE TRUE PROPERTY LINE WAS MARKED BY PLACING 6' ORANGE FIBERGLASS POSTS, AT RANDOM INTERVALS, APPROXIMATELY ON THE TRUE LINE. AN EXTENSIVE SEARCH WAS MADE FOR THE SECTION CORNER (1, 2, 11, 12) AND BOTH 1/4 CORNERS (2 & 11 AND 1 & 12) BUT NO ORIGINAL EVIDENCE WAS RECOVERED. THE POSITION FOR SECTION CORNER 1, 2, 11, 12 WAS DETERMINED BY THE "THREE POINT METHOD" (MANUAL 5-29). THE SOUTH 1/4 CORNERS OF SECTIONS 1 & 2 WERE SET AT MIDPOINT. THE WEST 1/16 CORNER 2 & 11 WAS SET AT MIDPOINT BETWEEN THE SOUTHWEST CORNER AND THE SOUTH 1/4 CORNER OF SECTION 2. UNLESS OTHERWISE NOTED, ALL CORNERS SET IN THIS SURVEY WERE MONUMENTED WITH 3" X 30" U.S.D.A. FOREST SERVICE ALUMINUM PIPES WITH 3-1/2" ALUMINUM CAPS. IN ADDITION TO THE PROPER MARKINGS, ALL CAPS WERE STAMPED "PLS 752". A RED BAND WAS PAINTED AROUND EACH BEARING TREE AND A "BT" SIGN WAS NAILED TO THE FRONT AND AN "ATTENTION" SIGN WAS NAILED TO THE BACK. A BRASS WASHER STAMPED "PLS 752" WAS NAILED TO THE LOWER BLAZE OF EACH BEARING TREE SET IN THIS SURVEY.

I, DONALD L. PEEL, A REGISTERED PROFESSIONAL LAND SURVEYOR IN THE STATE OF OREGON, HEREBY CERTIFY THAT THIS PLAN AND THE NOTES HEREON ARE A CORRECT REPRESENTATION OF THE SURVEY I PERFORMED DURING FEBRUARY THROUGH AUGUST OF 1984 AT THE REQUEST OF THE U.S.D.A. FOREST SERVICE, IN ACCORDANCE WITH THE STATUTES OF THE STATE OF OREGON AND WITH THE ARTICLES OF MY CONTRACT.

REGISTERED PROFESSIONAL LAND SURVEYOR
Donald L. Peel
PLS 752
1984

1/4 CORNER 1 & 12

SET: U.S.F.S. ALUMINUM MONUMENT
42" FIR, N 23-1/2 E, 36.5' - 1/4 S1 BT
40" FIR, S 74-1/2 W, 19.9' - 1/4 S12 BT

SECTION CORNER 1, 2, 11, 12

SET: U.S.F.S. ALUMINUM MONUMENT
18" ALDER, N 3 E, 12.4' (BARK SCRIBED) - T20S R11W S1 BT
15" ALDER, S 20-1/4 E, 4.3' (BARK SCRIBED) - T20S R11W S12 BT
45" FIR, S 56-3/4 W, 45.5' - T20S R11W S11 BT
22" FIR, N 52 W, 56.8' - T20S R11W S2 BT

SECTION CORNER 1 & 12 ONLY

FOUND: 2-1/2" IRON PIPE WITH BRASS CAP (PE 4185, 1971)
31" FIR, N 31-1/2 W, 76.5'
25" FIR, S 5-1/2 W, 25.0'
28" MAPLE STUMP, N 45 E, 19.8'
(ORIG. - CUT OPEN TO VISIBLE SCRIBE)

T20S R11W
S2 S1
S11 S12
PLS 752
1984

U.S. FOREST SERVICE
SULPHUR TWO CADASTRAL SURVEY
P.O. NO. 00-0470-4-80011 RFQ NO. 84-806
SECTIONS 1 & 2, T20S, R11W, W.M., DOUGLAS CO., OREGON
BY
PEEL BAKER LAND SURVEYING INC.
AUGUST 2, 1984

U.S. FILE 58/127
MAP FILE M.97.39

M 97-39

FILED
RECEIVED *JS*

OREGON CORNER RESTORATION FORM

SEP 19 1984

Section 2 Township 20S Range 11W

COUNTY SURVEYOR
DOUGLAS COUNTY, ORE.

County DOUGLAS Date 8/7/84

Corner Designation

3/2
10111

- Condition Report Only
- Not Found
- Renewed
- Unrecorded
- Surveyed In
- Referenced Out


Previous Renewals/Surveys, etc. H.E.S. 1970 "1970"
DOUGLAS Co. "1970"

Monument(s) & Accessories Found: (Condition and Source)

- 1 1/2" IRON PIPE WITH PLAIN CAP
- 27" FIR, N 67 1/4 E, 30.3 FT. 1916 BT
- 33" FIR, N 80 1/2 E, 30.0 FT. 1970 BT
- 37" FIR, S 88 1/2 W, 56.3 FT. 1970 BT
- 21" FIR, S 37 E, 24.7 FT. 1916 BT
- 37" FIR, N 16 3/4 W, 11.2 FT. 1916 BT

Monument Detail

Sketch



Monument Set (Procedures and Description)

New Accessories

SET U.S.F.S ALUMINUM MONUMENT FOR REFERENCE MONUMENT
REF. MON. BEARS S 86° 16' 55" W, 44.87 FT. (SOLAR BEARINGS)

Location & Comments

Surveyor's Seal

Compass Declination 19 1/2

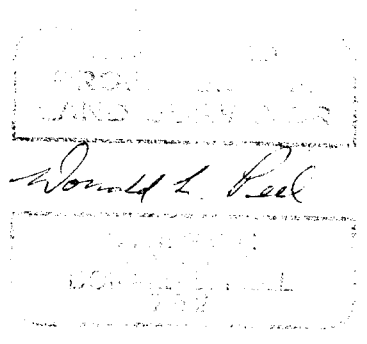
Firm/Agency PEEL BAKER LAND SURVEYING INC.

Address 1262 LAWRENCE EUGENE, OR. 97401

Party Chief D.L. PEEL

Notes _____

Witness D.W. BAKER



M 97-39

FILED
RECEIVED *DR*

SEP 19 1984

OREGON CORNER RESTORATION FORM

Section 2 Township 205 Range 1100

COUNTY SURVEYOR
DOUGLAS COUNTY, ORE.

County DOUGLAS Date 8/17/84

Corner Designation

$\frac{1}{4} \frac{2}{11}$

- Condition Report Only
- Not Found
- Renewed
- Unrecorded
- Surveyed In
- Referenced Out

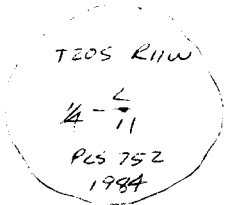
Previous Renewals/Surveys, etc. _____

Monument(s) & Accessories Found: (Condition and Source)

NONE

Monument Detail

Sketch



Monument Set (Procedures and Description)

CEMENTED A 2 1/2" BRASS CAP IN SOLID ROCK FACE ON
N.W. FAUNG SLOPE - 1/2 WAY BETWEEN RIDGE TOP & DRAW

TRANSIT & S.O.M. TRAV - SINGLE PROPORTION

New Accessories


22" ALDER, N 76° E, 37.3 FT. (BARK SCRIBED)

20" FIR, S 48° 34' W, 78.4 FT.

Location & Comments

Surveyor's Seal

Compass Declination 1960
 Firm/Agency PEEL BAKER
LAND SURVEYING INC.
 Address 1222 LAWRENCE
EUGENE, OR 97401
 Party Chief D.L. PEEL
 Notes _____
 Witness D.W. BAKER



M 97-39

FILED
RECEIVED *sh*


SEP 19 1984

OREGON CORNER RESTORATION FORM

Section 2 Township 20S Range 11W
County DOUGLAS Date 8/17/84

COUNTY SURVEYOR
DOUGLAS COUNTY, ORE.

Corner Designation



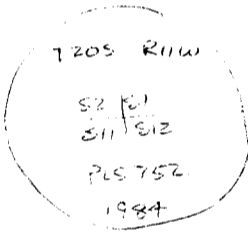
- Condition Report Only
- Not Found
- Renewed
- Unrecorded
- Surveyed In
- Referenced Out

Previous Renewals/Surveys, etc. NONE


Monument(s) & Accessories Found: (Condition and Source)

NONE

Monument Detail



Sketch



Monument Set (Procedures and Description)

SET U.S.F.S. ALUMINUM MONUMENT -- TRANSIT & EDM -- "3 POINT METHOD"

New Accessories

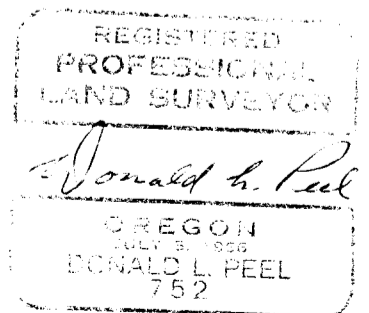
- 18" ALDER, N 3E, 12.4 FT. (BARK SCRIBED)
- 15" ALDER, S 20 1/4 E, 4.3 FT. (BARK SCRIBED)
- 45" FIR, S 56 3/4 W, 45.5 FT.
- 22" FIR, N 52 W, 56.8 FT.

Location & Comments

CORNER FALLS 50'
WEST OF SMALL
INTERMITTENT STREAM
FLOWING S20W, APPROX
300' NORTH OF WESTERLY
FLOWING CREEK (A
FORK OF 5 MILE CREEK)

Compass Declination 19 1/2
Firm/Agency PEEL BAKER
LAND SURVEYING INC.
Address 1262 LAWRENCE
ELIGENE, OR. 97401
Party Chief D.L. PEEL
Notes _____
Witness D.W. BAKER

Surveyor's Seal



M97-39

FILED
RECEIVED *jh*
SEP 19 1984

OREGON CORNER RESTORATION FORM

Section 1 Township 20S Range 11W
County DOUGLAS Date 8/17/84

COUNTY SURVEYOR
DOUGLAS COUNTY, ORE.

Corner Designation

$\frac{1}{4} \frac{1}{2}$

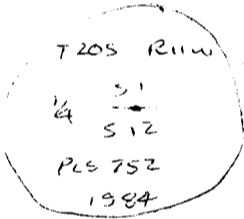
- Condition Report Only
- Not Found
- Renewed
- Unrecorded
- Surveyed In
- Referenced Out

Previous Renewals/Surveys, etc. _____

Monument(s) & Accessories Found: (Condition and Source)

Monument Detail

Sketch



Monument Set (Procedures and Description)

SET U.S.F.S. ALUMINUM MONUMENT TRANSIT & EDM. - SINGLE PROPOSED


New Accessories

42" FIR, N23 1/2 E, 36.5 FT.
40" FIR, S74 1/2 W, 19.9 FT.

Location & Comments

Surveyor's Seal

Compass Declination 194°
 Firm/Agency PEEL BAKER
LAND SURVEYING INC.
 Address 1262 LAWRENCE
EUGENE, OR 97401
 Party Chief D.L. PEEL
 Notes _____
 Witness D.W. BAKER



M97-39

FILED
RECEIVED *dh*

SEP 19 1984

OREGON CORNER RESTORATION FORM

Section 2 Township 203 Range 11W

County DOUGLAS Date 8/17/84

COUNTY SURVEYOR
DOUGLAS COUNTY, ORE.

Corner Designation

WEST $\frac{1}{4}$ $\frac{2}{4}$ 11

- Condition Report Only
- Not Found
- Renewed
- Unrecorded
- Surveyed In
- Referenced Out

Previous Renewals/Surveys, etc. _____

Monument(s) & Accessories Found: (Condition and Source)

Monument Detail

Sketch

T203 R11W
 W $\frac{1}{4}$ $\frac{32}{4}$
 S 11
 ACS 752
 1984

Monument Set (Procedures and Description)

SET U.S.F.S. ALUMINUM MONUMENT — TRANSIT & E.P.M. TRAVEL —
SINGLE PROPORTION

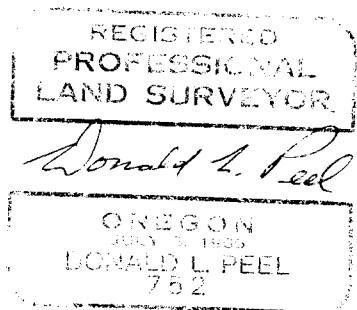
New Accessories

17" FIR, N 60 $\frac{1}{2}$ ° E, 21.7 FT
 29" FIR, S 7 $\frac{1}{2}$ ° E, 19.7 FT.
 SET U.S.F.S. ALUMINUM MONUMENT FOR REFERENCE MONUMENT
 REF. MON. BEARS S 26° 29' 36" E, 40.80 FT. (SOLAR BEARING)

Location & Comments

Compass Declination 14 $\frac{1}{2}$ °
 Firm/Agency PEEL BAKER
LAND SURVEYING INC.
 Address 1202 LAWRENCE
EUGENE, OR, 97401
 Party Chief D.L. PEEL
 Notes _____
 Witness D.W. BAKER

Surveyor's Seal



M 97-39

FILED
RECEIVED *JS*

OREGON CORNER RESTORATION FORM

SEP 19 1984

Section 1 Township 205 Range 11W

COUNTY SURVEYOR
DOUGLAS COUNTY, ORE.

County DOUGLAS Date 8/17/84

Corner Designation

$\frac{1}{12} \frac{1}{6}$

- Condition Report Only
- Not Found
- Renewed
- Unrecorded
- Surveyed In
- Referenced Out


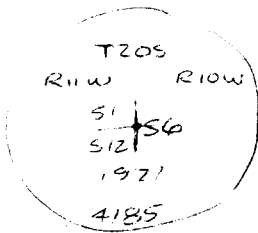
Previous Renewals/Surveys, etc. J. PROCHNAU - 1971

Monument(s) & Accessories Found: (Condition and Source)

2 1/2" IRON PIPE WITH BRASS CAP BY JIM PROCHNAU IN
1971 SURVEY FOR U.S.F.S.

Monument Detail

Sketch



Monument Set (Procedures and Description)

- NONE -

New Accessories

- NONE -

Location & Comments

Surveyor's Seal

CORNER LIES APPROX
30 FT. SOUTH OF
GUTTED OUT CREEK,
FLOWING EASTERLY

Compass Declination 19 1/2°

Firm/Agency PEEL BAKER
LAND SURVEYING INC.

Address 1262 LAWRENCE
EUGENE, OR. 97401

Party Chief D.L. PEEL

Notes _____

Witness D W BAKER

