

**COUNTY SURVEYORS FILE DATA  
DO NOT REMOVE FROM OFFICE**



**RECORD OF SURVEY**  
**COOKED WASSEN CADASTRAL SURVEY**  
**FOR THE U.S.D.A. FOREST SERVICE**  
**SIUSLAW NATIONAL FOREST**  
**SECTIONS 15 & 22, T21S, R10W, W.M.**  
**DOUGLAS COUNTY, OREGON**  
**DECEMBER 1983**

88  
 COUNTY SURVEYORS FILE DATA  
 DO NOT REMOVE FROM OFFICE

M 95-80 B



**1 SECTION CORNER 9-10-15-16**

FOUND 1" IRON PIPE WITH 2 1/4" BRASS CAP, MKD AS SHOWN, TOP RIGHT.  
 FOUND 2" (D.B.) IRON PIPE WITH 2 1/2" BRASS CAP BEARS SOUTH 0.18 FT. AND 0.2 FT. LOWER FROM 1" IRON PIPE, MKD AS SHOWN, BOTTOM RIGHT.  
 B.T.'S FOUND:  
 36" HEMLOCK BEARS N21°W 23.6 FT., GOOD SCAR  
 38" HEMLOCK BEARS S75°E 12.6 FT., GOOD SCAR  
 14" HEMLOCK BEARS S17°W 19.1 FT., VISIBLE SCRIBES "TZ1S R10W S16 CS, BT"





**7 CW 1/16 CORNER SECTION 15**

SET 2 1/2" x 30" ALUM. PIPE, 24" IN THE GROUND, WITH 3/4" ALUM. CAP MKD. AS SHOWN.  
 B.T.'S SET:  
 8" CASCARA BEARS S65°E 28.1 FT., BARK SCRIBED "CW 1/16 S15 BT"  
 42" HEMLOCK BEARS S1°E 80.2 FT., FACED AND SCRIBED "CW 1/16 S15 BT"



**12 SECTION CORNER 14-23**


FOUND 2" RUSTED PIPE AND CONCRETE STEM WITH G.L.O. BRASS CAP, BROKEN OFF ALONGSIDE PIPE, MKD AS SHOWN, TOP RIGHT.  
 B.T.'S FOUND:  
 14" HEMLOCK BEARS N57°E 8.7 FT., HEALED FACE  
 34" D. FIR BEARS S33°E 10.8 FT., HEALED FACE



AT LOCATION OF G.L.O. PIPE, SET 2 1/2" x 30" ALUM. PIPE, 24" IN THE GROUND, WITH 3/4" ALUM. CAP MKD. AS SHOWN, BOTTOM RIGHT.



**2 W 1/16 CORNER SECTIONS 10-15**

FOUND 2 1/2" ALUM. PIPE, 4" ABOVE GROUND, WITH 3/4" ALUM. CAP MKD. AS SHOWN.  
 B.T.'S FOUND:  
 21" D. FIR BEARS N21°W 42.7 FT., CUT APPROX. 6 FT. HIGH, GOOD SCAR  
 24" CEDAR BEARS S13°E 61.6 FT., BLAZED AND SCRIBED "W 1/16 S15 BT"  
 38" D. FIR BEARS S18°W 114.2 FT., BLAZED AND SCRIBED "W 1/16 S15 BT"





**8 W 1/4 CORNER SECTION 14**

SET 2 1/2" x 30" ALUM. PIPE, 28" IN THE GROUND, WITH 3/4" ALUM. CAP MKD. AS SHOWN, WITH SMALL ROCK MOUND.  
 B.T.'S SET:  
 36" CEDAR BEARS N35°E 103.4 FT., SCRIBED "1/4 S14 BT"  
 27" ALDER BEARS S12°E 44.4 FT., BARK SCRIBED "1/4 S14 BT"




**9 E 1/4 CORNER SECTION 15**

FOUND BADLY RUSTED IRON PIPE FILLED WITH CONCRETE (1"). NO CAP FOUND.  
 B.T.'S FOUND:  
 20" D. FIR BEARS S25°W 14.9 FT., HEALED FACE  
 30" D. FIR (UPROOTED AND SLID DOWNHILL) BEARS S74°W 15.0 FT. (TO ROOT WAD)  
 SET 2 1/2" x 30" ALUM. PIPE, 10" ABOVE GROUND, WITH 3/4" ALUM. CAP MKD. AS SHOWN.  
 B.T. SET:  
 28" D. FIR BEARS N28°W 37.0 FT., SCRIBED "1/4 S15 BT" ON DOUBLE BLAZE



**13 SECTION CORNER 15-22 WITNESS CORNER**


B.T.'S FOUND:  
 60" CEDAR BEARS N44°E 38.9 FT. TO FACE, HEALED FACE  
 60" CEDAR BEARS N56°W 33.0 FT. TO FACE, HEALED FACE  
 CORNER POSITION MARKS IN A RECENT ACTIVE SLIDE AREA. SET WITNESS CORNER 52.35 FT. WEST OF CORNER ON LINE. SET 2 1/2" x 30" ALUM. PIPE, 24" IN THE GROUND, WITH 3/4" ALUM. CAP MKD. AS SHOWN.



B.T. SET:  
 18" HEMLOCK BEARS N50°W 27.6 FT., SCRIBED "WC TZ1S R10W S15 BT"  
 24" HEMLOCK BEARS S32°E 41.0 FT., FACED AND SCRIBED "WC TZ1S R10W S22 BT"

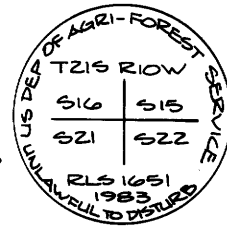

**3 1/4 CORNER SECTIONS 10-15**

FOUND 2" PIPE WITH 3/4" BRASS CAP, SLIGHTLY BENT DUE TO LOGGING DEBRIS BUT STILL SECURE, MKD. AS SHOWN.  
 B.T.'S FOUND:  
 50" D. FIR BEARS S38°W 6.8 FT., HEALED FACE  
 14" HEMLOCK BEARS N48°E 11.4 FT., OPEN FACE, SCRIBES UNREADABLE




**10 SECTION CORNER 15-16-21-22**

FOUND BADLY RUSTED PIPE WITH 2 1/2" BRASS CAP MKD. AS SHOWN, TOP RIGHT.  
 B.T.'S FOUND:  
 15" ALDER (GROWING OUT OF OLD STUMP) BEARS N50°W 57.6 FT., POSSIBLE ORIGINAL B.T.  
 58" HEMLOCK BEARS N73°E 23.3 FT., VISIBLE SCAR AND SOME AXE MARKS  
 SET 2 1/2" x 30" ALUM. PIPE, 24" IN THE GROUND, WITH 3/4" ALUM. CAP MKD. AS SHOWN, BOTTOM RIGHT.  
 B.T.'S SET:  
 33" ALDER BEARS S53°W 95.2 FT., BARK SCRIBED "TZ1S R10W S21 BT"  
 52" CEDAR BEARS S12°E 56.0 FT., FACED AND SCRIBED "TZ1S R10W S22 BT"



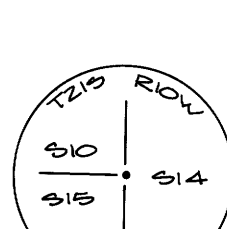

**14 1/4 CORNER SECTIONS 21-22**

B.T.'S FOUND:  
 24" BIG LEAF MAPLE BEARS N45°W 26.4 FT., HEALED FACE  
 30" FIR (BLOWN DOWN), HEALED FACE. ROOT HOLE BEARS N14°E 26.4 FT.  
 SET 2 1/2" x 30" ALUM. PIPE, 24" IN THE GROUND, WITH 3/4" ALUM. CAP MKD. AS SHOWN.  
 B.T. SET:  
 14" HEMLOCK BEARS N40°E 47.6 FT., FACED AND SCRIBED "1/4 S22 BT"



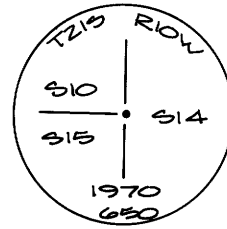
**4 SECTION CORNER 11-14**

FOUND 2 1/2" ALUM. PIPE, 10" ABOVE GROUND, WITH STONE MOUND, WITH 3/4" ALUM. CAP MKD. AS SHOWN.  
 B.T.'S FOUND:  
 16" CEDAR BEARS S22°E 16.3 FT., FACED AND SCRIBED "TZ1S R10W S14 BT"  
 30" HEMLOCK BEARS N12°40'E 179.0 FT., FACED AND SCRIBED "TZ1S R10W S11 BT"





**5 SECTION CORNER 10-15**

FOUND 1" IRON PIPE WITH 2 1/2" BRASS CAP, 14" ABOVE GROUND, MKD. AS SHOWN.  
 B.T.'S FOUND:  
 25" CEDAR BEARS N24°W 20.8 FT., OPEN FACE  
 20" MAPLE BEARS S40°W 40.7 FT., GOOD SCAR (REC. S25°W)




**6 1/4 CORNER SECTIONS 15-16**

FOUND BADLY RUSTED 1" IRON PIPE FILLED WITH CONCRETE MKD. AS SHOWN, TOP RIGHT.  
 CORNER REPLACED WITH 2 1/2" x 30" ALUM. PIPE, 24" IN THE GROUND, WITH 3" ALUM. CAP MKD. AS SHOWN, BOTTOM RIGHT. BURIED G.L.O. MONUMENT NORTH OF NEW PIPE.  
 B.T.'S SET:  
 17" CEDAR BEARS S50°W 34.6 FT., FACED AND SCRIBED "1/4 S16 BT"  
 30" CEDAR BEARS S80°E 37.0 FT., FACED AND SCRIBED "1/4 S15 BT"





**11 1/4 CORNER SECTIONS 15-22**

FOUND 24" ORIGINAL CORNER TREE. FOUND 1" IRON PIPE WITH 2 1/2" BRASS CAP, ON SW. SIDE OF TREE, MKD. AS SHOWN, TOP RIGHT.  
 B.T.'S SET:  
 16" D. FIR, PARTIALLY KNOCKED OVER, BEARS S50°E 15.8 FT., HEALED SCAR  
 SET 2 1/2" x 30" ALUM. PIPE AS REFERENCE MONUMENT, 24" IN THE GROUND, BEARS S45°W 4.0 FT. FROM CORNER TREE, WITH 3/4" BRASS CAP MKD. AS SHOWN, BOTTOM RIGHT.  
 B.T.'S SET:  
 12" ALDER BEARS N62°E 57.0 FT., BARK SCRIBED "1/4 S15 BT"  
 14" HEMLOCK BEARS S17°W 24.1 FT., BLAZED AND SCRIBED "1/4 S22 BT"



**16 E 1/4 CORNER SECTION 22**

FOUND 2" PIPE FILLED WITH CONCRETE BADLY RUSTED. BRASS CAP BROKEN OFF AND GONE.  
 B.T.'S FOUND:  
 64" D. FIR BEARS S76°E 40.9 FT., HEALED FACE  
 10" CHITTAM WOOD, BLOWN DOWN, BEARS S87°E 5.0 FT. ±, ROTTED FACE  
 AT LOCATION OF BROKEN PIPE, SET 2 1/2" x 30" ALUM. PIPE, 26" IN THE GROUND, WITH 3" ALUM. CAP MKD. AS SHOWN.  
 B.T. SET:  
 10" HEMLOCK BEARS S40°W 23.8 FT., FACED AND SCRIBED "1/4 S22 BT"



NOTE: EACH NEW BEARING TREE HAS A BRASS WASHER MKD. "RLS 1651" NAILED TO LOWER BLAZE.  
 ALL B.T.'S HAVE A RED BAND PAINTED AROUND TREES, A B.T. TAG NAILED TO THE FRONT OF THE TREES, AND AN ATTENTION SIGN OR LAND SURVEY SIGN NAILED TO THE BACK OF THE TREE.

REGISTERED PROFESSIONAL LAND SURVEYOR

Herman A. Pieske

OREGON  
 JULY 14, 1978  
 HERMAN A. PIESKE  
 1651

M 95-80 B