

COUNTY SURVEYORS FILE DATA
DO NOT REMOVE FROM OFFICE

RECORD OF SURVEY

COOKED WASSEN CADASTRAL SURVEY

FOR THE U.S.D.A. FOREST SERVICE

SILUSLAW NATIONAL FOREST

SECTIONS 3, 4 & 5, T21S, R10W, W.M.
DOUGLAS COUNTY, OREGON
NOVEMBER 1983

1
85
2

M 95-59 B

1 SECTION CORNER 5-6-31-32

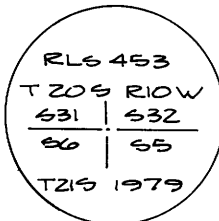
FOUND 1/2" IRON PIPE WITH 2 1/2" BRASS CAP SET IN CONC., MKD. AS SHOWN.

B.T.'S FOUND:

- 21" RED CEDAR BEARS N6°W 28.8 FT., WITH SCRIBED MARKS "BT S31" VISIBLE ON PARTIALLY HEALED FACE
- 27" D. FIR BEARS S43°E 85.0 FT., WITH HEALED FACE

B.T.'S SET:

- 13" D. FIR BEARS N55°E 80.7 FT., BLAZED AND SCRIBED "T20S R10W S32 BT"
- 19" BIG LEAF MAPLE BEARS S81°W 73.3 FT., BARK SCRIBED "T21S R10W S6 BT"




2 1/4 CORNER SECTIONS 5-32

SET 2 1/2" x 30" ALUM. PIPE, 24" IN THE GROUND, WITH 3/4" CAP MKD. AS SHOWN.

B.T.'S SET:

- 28" HEMLOCK BEARS N1°E 57.2 FT., SCRIBED "1/4 S 32 BT"
- 40" HEMLOCK BEARS S2°W 59.4 FT., SCRIBED "1/4 S 5 BT"




3 MEANDER CORNER SECTIONS 5-32

SET 2 1/2" x 30" ALUM. PIPE, 28" IN THE GROUND, WITH 3/4" ALUM. CAP MKD. AS SHOWN.

B.T.'S SET:

- 14" BIG LEAF MAPLE BEARS N18°E 31.8 FT., BLAZED AND SCRIBED "MC T21S R10W S32 BT"
- 22" BIG LEAF MAPLE BEARS S32°W 72.2 FT., BLAZED AND SCRIBED "MC T21S R10W S5 BT"




4 SECTION CORNER 4-5-32-33

FOUND 1" IRON PIPE WITH 2 1/2" BRASS CAP MKD. AS SHOWN.

B.T.'S FOUND:

- 20" FIR BEARS N3°E 83.6 FT., SHOWS VISIBLE SCRIBING
- FIR SNAG BEARS N29°E 23.6 FT.
- 7" FIR BEARS S1°E 16.4 FT., SHOWS VISIBLE SCRIBING
- 14" ALDER BEARS S72°W 18.2 FT., SHOWS VISIBLE SCRIBING
- 26" CEDAR BEARS N71°W 31.5 FT.
- 26" FIR STUMP BEARS N32°W 93.4 FT., SHOWS VISIBLE SCRIBING "BT"
- 38" FIR STUMP BEARS S72°W 18.0 FT. SHOWS OPEN FACE.



5 W 1/16 CORNER SECTIONS 4-33

FOUND WITNESS CORNER: SPIKE IN ASPHALT BEARS N89°05'27"W 15.00 FT. FROM TRUE CORNER LOCATION, FROM WHICH


B.T.'S FOUND:

- 18" ALDER BEARS N50°W 67.8 FT., SHOWS MARKS "WC BT"
- 12" ALDER BEARS S2°E 27.1 FT., SHOWS "WC BT" IN BARK

6 SET 2 1/2" x 30" ALUM. PIPE, 28" IN THE GROUND, IN MOUND OF STONES, WITH 3/4" ALUM. CAP MKD. AS SHOWN.

B.T.'S SET:

- 12" MAPLE BEARS N78°W 103.37 FT., BLAZED AND SCRIBED "W 1/16 S33 BT"
- 15" ALDER BEARS S19°E 19.4 FT., BARK SCRIBED "W 1/16 S4 BT"



7 1/4 CORNER SECTIONS 4-33

FOUND REFERENCE MONUMENT: 1" IRON PIPE WITH 2 1/2" BRASS CAP MKD. AS SHOWN. BEARS SOUTH 2.0 FT. FROM TRUE CORNER LOCATION.

B.T.'S FOUND:

- 72" MAPLE BEARS S57°W 323.0 FT., SHOWS "1/4 S4 BT" IN OPEN FACE
- 32" D. FIR STUMP BEARS N65°E 265.3 FT., SHOWS "1/4 S33 BT" IN OPEN FACE



8 MEANDER CORNER SECTIONS 4-33

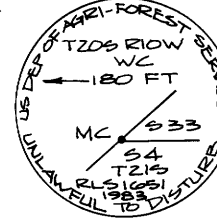
MEANDER CORNER FALLS IN A CREEK OF CHANNEL NEAR RIVER, IN UNSTABLE GROUND.

ON LINE 180 FT. FROM MEANDER CORNER:

SET WITNESS CORNER, 2 1/2" x 30" ALUM. PIPE, 27" IN THE GROUND WITH A 3/4" ALUM. CAP MKD. AS SHOWN.

B.T.'S SET:

- 24" ALDER BEARS N1°E 24.9 FT., BARK SCRIBED "X BT"
- 18" MAPLE BEARS S32°E 10.5 FT., WITH "X" CHOPPED IN AT BREAST HEIGHT. BLAZED AND SCRIBED "BT" AT BASE.



9 SECTION CORNER 3-4-33-34


FOUND 2" IRON PIPE LOOSELY SET 18" ABOVE GROUND WITH 3" BRASS CAP MKD. AS SHOWN, FIRMED UP.

B.T.'S FOUND:

- 36" D. FIR BEARS N67°E (75° RECORD) 148.49 FT., HEALED
- 35" HEMLOCK BEARS N84°W 64.3 FT., SCRIBES VISIBLE "R10W S33 BT US"
- 36" D. FIR BEARS S59°W 62.7 FT., HEALED BLAZE

B.T. SET:

- 36" BIG LEAF MAPLE BEARS S19°E 27.8 FT., BLAZED AND SCRIBED "T21S R10W S3 BT"




10 N 1/4 CORNER SECTION 3

FOUND 1" IRON PIPE WITH 2 1/2" BRASS CAP, 18" ABOVE GROUND, MKD. AS SHOWN.

TWO RUSTY 1" IRON PIPES APPROXIMATELY 2" EAST AND WEST FROM CAP

B.T.'S FOUND:

- 14" BIG LEAF MAPLE BEARS S22°E 12.9 FT., WITH HEALED FACE
- 14" D. FIR BEARS S36°W 20.2 FT., WITH HEALED FACE




11 S 1/4 CORNER SECTION 34

FOUND 1" IRON PIPE WITH 2 1/2" BRASS CAP, 12" ABOVE GROUND, MKD. AS SHOWN.

B.T.'S FOUND:

- 32" D. FIR BEARS N5°W 43.6 FT., SHOWS HEALED FACE
- 34" D. FIR BEARS N12°E 63.7 FT., SHOWS HEALED FACE




12 CN 1/16 CORNER SECTION 5

SET 2 1/2" x 30" ALUM. PIPE, 26" IN THE GROUND, WITH 3/4" ALUM. CAP MKD. AS SHOWN.

B.T.'S SET:

- 14" D. FIR BEARS S39°E 64.6 FT., BLAZED AND SCRIBED "CN 1/16 S5 BT"
- 8" D. FIR BEARS N47°E 22.7 FT., BLAZED AND SCRIBED "CN 1/16 S5 BT"




13 MEANDER CORNER SECTION 5

SET 2 1/2" x 30" ALUM. PIPE, 26" IN THE GROUND, WITH 3/4" CAP MKD. AS SHOWN.

B.T.'S SET:

- 26" CEDAR BEARS N32°W 48.0 FT., FACED AND SCRIBED "WP S5 BT"
- 22" D. FIR BEARS S14°W 77.2 FT., FACED AND SCRIBED "WP S5 BT"




14 1/4 CORNER SECTIONS 5-6

SET 2 1/2" x 30" ALUM. PIPE, 26" IN THE GROUND, WITH 3/4" ALUM. CAP MKD. AS SHOWN.

B.T.'S SET:

- 15" D. FIR BEARS S25°W 19.9 FT., BLAZED AND SCRIBED "1/4 S6 BT"
- 9" D. FIR BEARS S48°E 14.0 FT., BLAZED AND SCRIBED "1/4 S5 BT"




15 1/4 CORNER SECTIONS 4-5

SET 2 1/2" x 30" ALUM. PIPE, 26" IN THE GROUND, WITH 3/4" ALUM. CAP MKD. AS SHOWN.

B.T.'S SET:

- 6" D. FIR BEARS N72°E 76.6 FT., BLAZED AND SCRIBED "1/4 S4 BT"
- 8" D. FIR BEARS S83°W 30.0 FT., BLAZED AND SCRIBED "1/4 S5 BT"

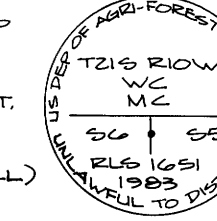


16 WITNESS CORNER MEANDER CORNER SECTIONS 5-6

SET 2 1/2" x 30" ALUM. PIPE, 20" IN THE GROUND, WITH ROCK MOUND AROUND, WITH 3/4" CAP MKD. AS SHOWN. WITNESS CORNER BEARS S0°43'40"W 62 FT. FROM TRUE POSITION.

B.T.'S SET:

- 48" FORKED CEDAR BEARS N87°W 26.5 FT., WITH "X" (1 FT. TALL) CHOPPED IN TREE AT CHEST HEIGHT. "BT" SCRIBED IN LOW FACE.
- 18" CEDAR BEARS N16°E 7.4 FT., WITH "X" (1 FT. TALL) CHOPPED IN TREE AT CHEST HEIGHT. "BT" SCRIBED IN LOW FACE.



17 SECTION CORNER 5-6-7-8

FOUND 1" IRON PIPE FILLED WITH CONCRETE & RUSTED AND BROKEN OFF, WITH 2 1/2" BRASS CAP MKD. AS SHOWN.

B.T.'S FOUND:

- 36" FIR STUMP BEARS S78°E 27.0 FT. (REC. 44.2 FT.), SHOWS FRAGMENTARY MARKS.
- 16" CEDAR SNAG BEARS S20°W 46.4 FT. (REC. S30°W - 48.8 FT.), SHOWS OPEN FACE, NO MARKS BUT "H" CARVED IN BARK ABOVE FACE.
- 40" FIR STUMP BEARS N32°W 47.6 FT. (REC. 52.8 FT.) SHOWS NO MARKS.
- 40" CEDAR SNAG BEARS N34°E 55.2 FT. (REC. 59.2 FT.), NO MARKS.

SET 2 1/2" x 30" ALUM. PIPE AT POSITION OF FOUND PIPE, 24" IN THE GROUND, WITH MOUND OF STONE, WITH 3/4" ALUM. CAP MKD. AS SHOWN.

B.T.'S SET:

- 10" D. FIR BEARS S48 1/2°W 9.1 FT., BLAZED AND SCRIBED "T21S R10W S7 BT"
- 16" D. FIR BEARS N44°W 24.3 FT., BLAZED AND SCRIBED "T21S R10W S6 BT"
- 8" D. FIR BEARS N44 1/2°E 44.2 FT., BLAZED AND SCRIBED "T21S R10W S5 BT"
- 10" D. FIR BEARS S41°E 18.6 FT., BLAZED AND SCRIBED "T21S R10W S8 BT"



18 1/4 CORNER SECTIONS 5-8

FOUND 2" IRON PIPE RUSTED THROUGH AND BROKEN OFF WITH 2 1/2" BRASS CAP NEXT.


B.T.'S FOUND:

- 28" CEDAR BEARS N2°W 21.8 FT., PARTIALLY HEALED FACE
- 14" BIG LEAF MAPLE ROOT HOLE BEARS S5°W 27.1 FT. (TREE IS DOWNHILL)
- 38" D. FIR BEARS N19°E 33.7 FT., SHOWS GOOD SCAR

SET 2 1/2" x 30" ALUM. PIPE IN POSITION OF FOUND PIPE, WITH LARGE MOUND OF STONES, WITH 3/4" ALUM. CAP MKD. AS SHOWN. BURIED OLD PIPE AND CAP.

B.T.'S SET:

- 7" BIG LEAF MAPLE BEARS S69°W 37.7 FT., BLAZED AND SCRIBED "1/4 S8 BT"



19 SECTION CORNER 4-5-8-9

FOUND 1 1/2" IRON PIPE FILLED WITH CONCRETE AND RUSTED THROUGH WITH 2 1/2" BRASS CAP NEXT TO. FOUND ROCK MOUND AROUND PIPE. BRASS CAP MKD. AS SHOWN.


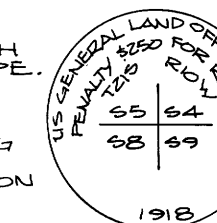
B.T.'S FOUND:

- 30" ALDER BEARS S60°E 40.3 FT., SHOWS BARK SCRIBING "S9 BT"
- 10" MAPLE BEARS S34°W 13.6 FT., SHOW SCRIBING "S8 BT" ON OPEN FACE
- 30" CEDAR STUMP BEARS N32°W 24.8 FT., VERY ROTTEN, SHOWS AXE MARKS

SET 2 1/2" x 30" ALUM. PIPE AT POSITION OF FOUND PIPE, WITH 3/4" ALUM. CAP MKD. AS SHOWN. BURIED PIPE AND CAP.

B.T.'S SET:

- 13" ALDER BEARS N87°W 21.1 FT., BARK SCRIBED "T21S R10W S5 BT"
- 29" ALDER BEARS N34°E 233.2 FT., BARK SCRIBED "T21S R10W S4 BT"



NOTE: EACH NEW BEARING TREE HAS A BRASS WASHER MKD. "RLS 1651" NAILED TO THE LOWER BLAZE.

William A. Peck

PREPARED BY:

AA SURVEYING SERVICE, INC., P. O. BOX 130, ROSEBURG, OREGON 97470

PAGE 2 OF 2

CONTRACT NO. 53-0470-3-0870N

See map for location of this survey. See Appendix C for 1/4" county clerks records from 87 to 172 1/16/84 (see copy in C.S. 42/17)

MAP FILE M 95-59 B

