

SURVEY FOR DESCRIPTION

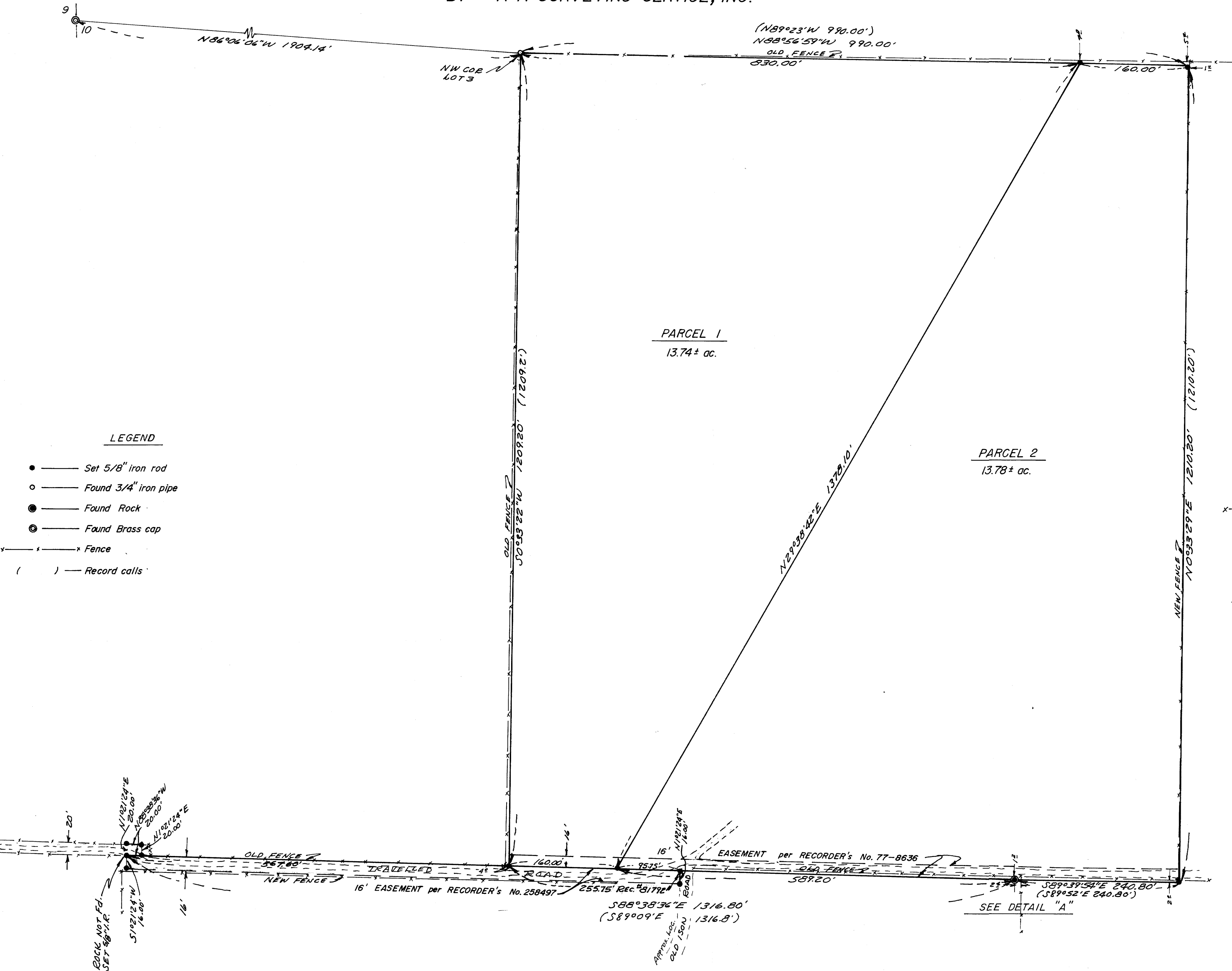
COUNTY SURVEYORS FILE DATA
DO NOT REMOVE FROM OFFICE

IN LOT 3 DOERNER'S ADDITION TO EDEN ORCHARDS IN
SECTION 10 T.27S. R.7W. W.M. - SCALE 1"=100' - SEPTEMBER 1979

FOR: BILL BARTER
BY: A A SURVEYING SERVICE, INC.

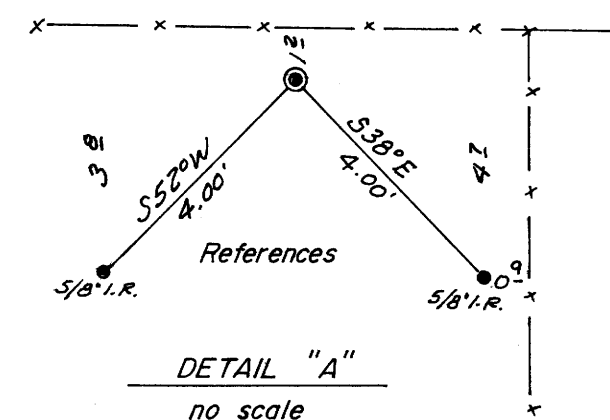

FILED
RECEIVED JRL
SEP 6 1979

COUNTY SURVEYOR
DOUGLAS COUNTY, ORE.



LEGEND

- — Set 5/8" iron rod
- — Found 3/4" iron pipe
- — Found Rock
- ⊙ — Found Brass cap
- x — Fence
- () — Record calls



REGISTERED
PROFESSIONAL
LAND SURVEYOR

Eugene Bloom

OREGON
MAY 13, 1960
EUGENE A. BLOOM
492