

FILED ✓
RECEIVED ✓

AUG 30 1978

COUNTY SURVEYOR
DOUGLAS COUNTY, ORE.

REGISTERED
PROFESSIONAL
LAND SURVEYOR
Lloyd R. Moffit
OREGON
JULY 17, 1970
LOYD R. MOFFIT
944

LEGEND:

- = SET MONUMENT AS SHOWN
- = TRUE LINE POSTED WITH STEEL FENCE POSTS AND GOVERNMENT PROPERTY SIGNS.
- BASIS OF BEARINGS: ORIGINAL GOVERNMENT SURVEY
- FIELD BOOKS: REFERENCED UNDER CONTRACT NO. 53-04T1-8-1 FIELD BOOK SECTION 7 (BOOK 1 OF 1).
- NOTE: ALL NEW BEARING TREES HAVE BRASS TAGS NAILED TO THE B. T. SCRIBE.

I, LOYD R. MOFFIT, A REGISTERED LAND SURVEYOR, IN THE STATE OF OREGON, DO HEREBY CERTIFY THAT THIS PLAT AND THE NOTES HEREON ARE A CORRECT REPRESENTATION OF A SURVEY PERFORMED DURING AUGUST, 1978, FOR THE U. S. FOREST SERVICE, IN ACCORDANCE WITH THE STATUTES OF THE STATE OF OREGON AND THE ARTICLES OF MY CONTRACT.

Lloyd R. Moffit
LOYD R. MOFFIT
REGISTERED LAND SURVEYOR NO. 944

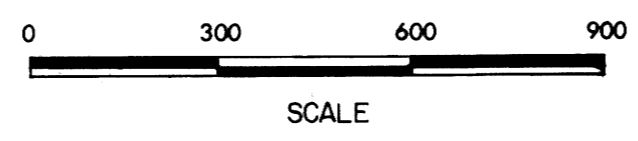
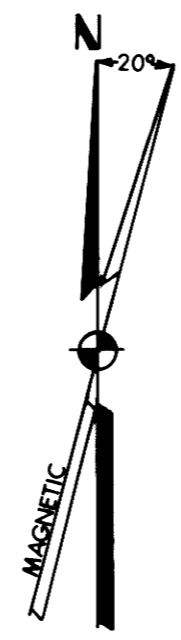
COUNTY SURVEYORS FILE DATA
DO NOT REMOVE FROM OFFICE

PLAT OF SURVEY
FOR

THE UNITED STATES DEPARTMENT OF AGRICULTURE
UMPQUA NATIONAL FOREST

CONTRACT NO. 53-04T1-8-1
TILLER LAND SURVEY NO. 28

A PORTION OF THE EAST LINE OF SECTION 12,
TOWNSHIP 31 SOUTH, RANGE 3 WEST, W. M.
DOUGLAS CO. SCALE: 1" = 300'
OREGON DATE: AUGUST, 1978
PREPARED BY: FRIAR-MOFFIT SURVEYING CO.
MEDFORD, OREGON



12
FOUND 1/2" PIPE WITH STONE SCRIBED, 1/4, LAYING BESIDE IT. SET 2" PIPE WITH 3" BRASS CAP STAMPED:



FROM WHICH: A 10" HEMLOCK BEARS N. 74° E. 16.4', SCRIBE VISIBLE
A 30" CEDAR BEARS S. 48° E. (RECORD S. 51° E.) 45.21', BARK SCRIBE VISIBLE
A 10" FIR BEARS S. 54° W. 25.8', SCRIBED 1/4 S. 12, B.T.

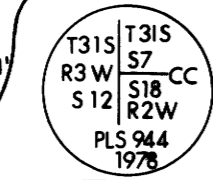
39.15 CHS. (812.217 METERS)
1332.375' (406.1087 METERS)
REC = SOUTH SOUTH 2664.75'
1332.375' (406.1087 METERS)

SET 2" PIPE WITH 3" BRASS CAP STAMPED:



FROM WHICH: A 1/2" UNRECORDED PIPE BEARS S. 73 1/2° E. 4.8'
A 18" FIR BEARS S. 55° W. 49.8', SCRIBED S. 1/16 S. 12, BT
A 12" HEMLOCK BEARS N. 81° W. 27.3', SCRIBED S. 1/16 S. 12, BT

FOUND 1/2" PIPE AND ORIGINAL CORNER STONE. SET 2" PIPE WITH 3" BRASS CAP STAMPED:

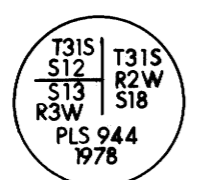


FROM WHICH: A 42" FIR BEARS N. 68° E. 42.9', SHOWS SCARS
A 36" CEDAR BEARS S. 45° E. 3.3', SCRIBE VISIBLE

WEST 1.61'

12
122.39' REC = 122.76'
18

FOUND 3/4" PIPE WITH ORIGINAL CORNER STONE LAYING BESIDE IT. SET 2" PIPE WITH 3" BRASS CAP STAMPED:



FROM WHICH: A 16" FIR BEARS N. 54° E. 25.2', SHOWS SCARS
A 7" FIR BEARS S. 80° W. 21.3', SCRIBED T31S R3W S12, BT
A ROTTEN FIR SNAG BEARS S. 86° W. 30.03', BT SCRIBE VISIBLE
A 5' FIR BEARS N. 71 1/2° W. 25.41', SHOWS SCARS

13

MAP FILE M 72 - 76

MAP FILE M 72 - 76