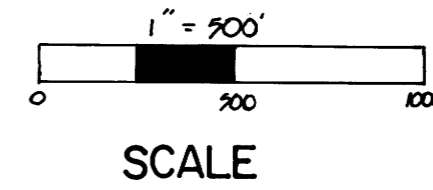


COUNTY SURVEYORS FILE DATA
DO NOT REMOVE FROM OFFICE U.S. FOREST SERVICE

Section 35, T.29 S. R.1 W, W.M.
Douglas County, Oregon

PROJECT NAME - Tiller Land Survey No. 27
CONTRACT No. - 006800 N.
FIELD BOOK REF. - 9, 10, 11, 17, 19, 20, 21

JULY 12, 1978



FILED
RECEIVED

JUL 27 1978

COUNTY SURVEYOR
DOUGLAS COUNTY, ORE.

1/4 26/35 Found 1969 County Brasscap
16" G. Fir N. 76° W. 32.4 ft.
17" I. Cedar S. 12° W. 30.3 ft (29.7) } With Visible
14" D. Fir Stump N. 32° W. 31.0 ft. } Scribing

SI/16 34|35 Set 2 1/2" x 30" Galvanized Iron Pipe With Brasscap
20" I. Cedar N. 17° W. 76.3 ft "S 1/16 S 34" BT"
12" S. Pine S. 03° W. 27.8 ft "S 1/16 S 34" BT"

1/4 34|35 Found 1969 County Brasscap
12" Hemlock N. 58° W. 9.4 ft. } With Visible
16" G. Fir N. 55° E. 36.4 ft. } Scribing

SI/4 34 Found 1968 County Brasscap
31" D. Fir N. 43° E. 87.0 (87.0) ft
With Visible Scar (Original)
25" S. Pine N. 73° W. 78.7 (78.2) ft
With Visible Scar (Original)

(GLO 1909 N. 89° 45' 00" W. 80.00 ch. = 5280.00 ft.)

34|35 Found 1967 Aluminum Cap R.E. 4287
25" G. Fir N. 49° E. 30.7 ft.
16" D. Fir N. 1° 30' W. 14.5 ft.
7" G. Fir S. 29° 30' W. 7.0 ft.
60" D. Fir N. 79° 30' W. 73.3 ft. (76.8)

N 1/4 3 Found 1968 County Brasscap
25" S. Pine S. 41° E. 77.8 ft
With Visible Scar (S. 49° E. 97.4 ft Original)
25" S. Pine N. 23° W. 97.9 ft
With Visible Scar (N. 30° W. 96.1 ft Original)
19" S. Pine S. 10° W. 18.6 ft
With Visible Scar (S. 09° W. 19.6 ft 1968)

35 Found 1967 Aluminum Cap R.E. 4287
14" D. Fir S. 27° W. 27.9 ft.
8" D. Fir S. 76° E. 23.3 ft. (22.7)
8" D. Fir N. 20° W. 42.6 ft.

1/4 35 Found 1967 Aluminum Cap R.E. 4287
20" D. Fir Stump Down (N. 67° E. 29.5 ft) W/Visible Scribing
45" D. Fir Stump Down (N. 60° W. 32.5 ft)
9" D. Fir Snag N. 32° E. 19.9 ft.
4" D. Fir Stump Down S. 24° W. 16.0 ft.

1/4 2 Found 1967 Aluminum Cap R.E. 4287
8" G. Fir S. 47° W. 14.6 ft.
19" D. Fir Stump S. 20° E. 42.2 ft.

35|36 Found 1967 Aluminum Cap R.E. 4287
Sugar Pine Corner Monument is 3.70 ft South of True Line.
Depression for Sugar Pine (26" S. Pine N. 39° E. 9.5 down)
16" D. Fir High Stump With Visible Scribing N. 73° W. 33.4 ft (34.7)
24" D. Fir N. 49° E. 13.7 ft. With Visible Scribing
10" Cedar Down N. 61° W. 12.9 ft. With Visible Scribing

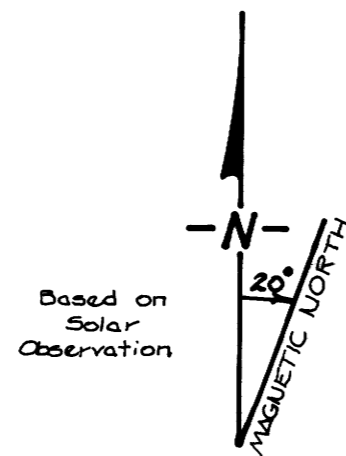
36 Found 1967 Aluminum Cap R.E. 4287
34" D. Fir S. 46° E. 20.9 ft.
28" D. Fir S. 60° W. 17.9 ft.
34" D. Fir N. 41° 30' E. 47.8 ft.
30" Hemlock Down (S. 40° W. 11.20 ft.)

1/4 35|36 Found 1969 County Brasscap Set 5.72° W. 2.3 ft From 36"
D. Fir Snag Which is Original Corner Tree.
Found Following BT's From Brasscap
12" I. Cedar S. 09° E. 23.8 ft. } With Visible
9" I. Cedar N. 63° E. 50.0 ft. } Scribing

SI/16 35|36 Set 2 1/2" x 30" Galvanized Iron Pipe With Brasscap
Marked:
44" D. Fir N. 82° W. 37.9 ft. "S 1/16 S 35" BT"
40" D. Fir N. 35° E. 91.7 ft. "S 1/16 S 36" BT" Both are Stumps

CS 1/16 35 Set 2 1/2" x 30" Galvanized Iron Pipe With Brasscap
Marked:
14" Hemlock N. 69° E. 74.8 ft. "CS 1/16 S 35" BT"
46" D. Fir N. 08° W. 77.2 ft. "CS 1/16 S 35" BT"

C 1/4 35 Set 2 1/2" x 30" Galvanized Iron Pipe With Brasscap
Marked:
32" D. Fir N. 01° W. 60.4 ft. "C 1/4 S 35" BT"
34" D. Fir S. 36° W. 9.2 ft. "C 1/4 S 35" BT"



LEGEND

- ⊙ FOUND ALUMINIUM or BRASSCAP
- ⊙ SET BRASSCAP
- ▬ PROPERTY LINES MARKED WITH 6 FOOT METAL FENCE POSTS & NATIONAL FOREST BOUNDARY SIGNS.

ALL BEARING TREES ARE TAGGED AND BANDED WITH RED PAINT.
BEARING TREES MARKED DURING THIS SURVEY HAVE A BRASS WASHER, STAMPED "PLS 1068", NAILED TO LOWER BLAZE.

() GLO RECORD [] RECORD PER M36-14

(GLO 1909 N. 89° 53' E. 0.90 ch. = 33.00 ft.)
N. 89° 47' 15" W. 31.34 9772 m
Monument is .78 ft. North of Line

N. 89° 47' 15" W. 2626.46 800.979 m
(GLO 1909 N. 89° 53' 00" E. 40.00 ch. = 2640.00 ft.)

Monument is 2.94 South of Line

1/4 3 T 29 S
N. 89° 47' 15" W. 2857.86 871.086 m
(GLO 1905 S. 89° 33' W. 43.53 ch. = 2872.98 ft.)

(GLO 1909 N. 89° 33' 00" E. 3.03 ch. = 199.98 ft.)
N. 89° 47' 15" W. 200.06 ft. 60.979 m

(GLO 1909 N. 89° 53' 00" E. 40.00 ch. = 2640.00 ft.)
2436.30 742.593 m
1/4 35
N. 89° 48' 00" E. 2633.11 802.835 m
(GLO 1878 EAST 40.00 ch. = 2640.00 ft.)
[N. 89° 52' 49" E. 2633.94]

(GLO 1909 N. 89° 53' 00" E. 2.78 ch. = 176.68 ft.)
N. 89° 48' 00" E. 196.81 59.988 m

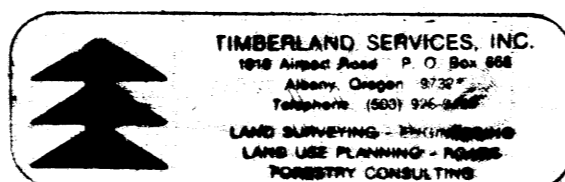
Ed. Monument on Line
Monument is 3.70 South of Line
(GLO 1909 S. 89° 40' 00" E. 37.02 ch. = 2443.32 ft.)
2433.94 741.792 m
1/4 2
S. 89° 36' 20" E. 2634.47 802.996 m
(GLO 1878 EAST 40.00 ch. = 2640.00 ft.)
[S. 89° 36' 11" E. 2626.27]

(GLO 1909 S. 89° 40' 00" E. 2.62 ch. = 172.92 ft.)
S. 89° 36' 20" E. 200.93 61.244 m

REGISTERED PROFESSIONAL LAND SURVEYOR

David K. Bateman

OREGON
DAVID K. BATEMAN
1068



I, DAVID K. BATEMAN, A REGISTERED LAND SURVEYOR IN THE STATE OF OREGON HEREBY CERTIFY THAT THIS PLAT AND NOTES HEREON, OR ATTACHED, ARE A CORRECT REPRESENTATION OF A SURVEY I PERFORMED DURING JUNE - JULY, 1978, FOR THE U.S. FOREST SERVICE, IN ACCORDANCE WITH THE STATUTES OF THE STATE OF OREGON AND WITH THE ARTICLES OF MY CONTRACT.

David K. Bateman
REGISTERED LAND SURVEYOR
No. 1068

MAP FILE M-28-27

MAP FILE M-28-27