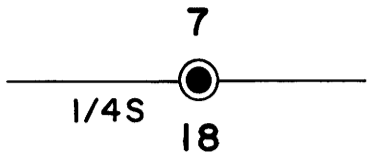


FILED

FILED

COUNTY SURVEYORS  
REGISTERED PROFESSIONAL

7




Fd. brass cap mkd.  
1/4 S7, S18  
T21S, R4W, 1971  
From which an:  
8" Douglas fir BT  
Mkd. 1/4 S7 BT  
Bears N15°E, 32.3 ft.  
10" Douglas fir BT  
Mkd. 1/4 S18 BT  
Bears S21°W, 25.7 ft.

N0°43'24.6"E  
5325.70

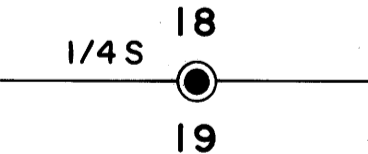


Basis of Bearings:  
Decl. 20° E



Scale: 1" = 500'

Fd. 1" x 30" aluminum pipe  
From which a:  
12" Douglas fir BT  
Face overgrown  
Bears S45°W, 50.5 ft.  
18" Douglas fir BT  
Face overgrown  
Bears N75°E, 37.6 ft.  
(Record, N72°E)



N - S CENTER LINE  
SEC. 18, T21S, R4W, W. M.

For: Reservation Ranch  
By: Shaner Engineering, Inc.

August, 1977

REGISTERED  
PROFESSIONAL  
LAND SURVEYOR

*BA Shaner*

OREGON  
OCT. 4, 1957  
BRUCE A SHANER  
430