

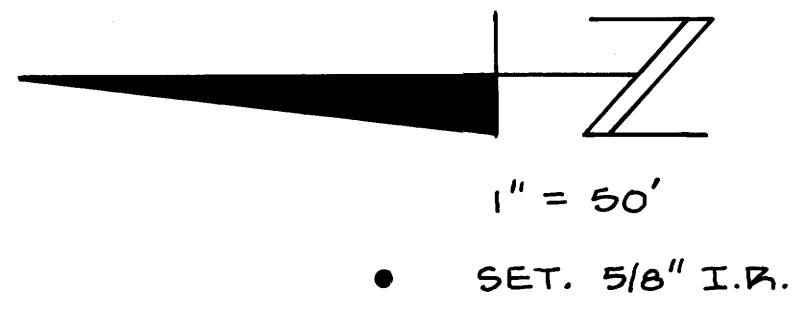
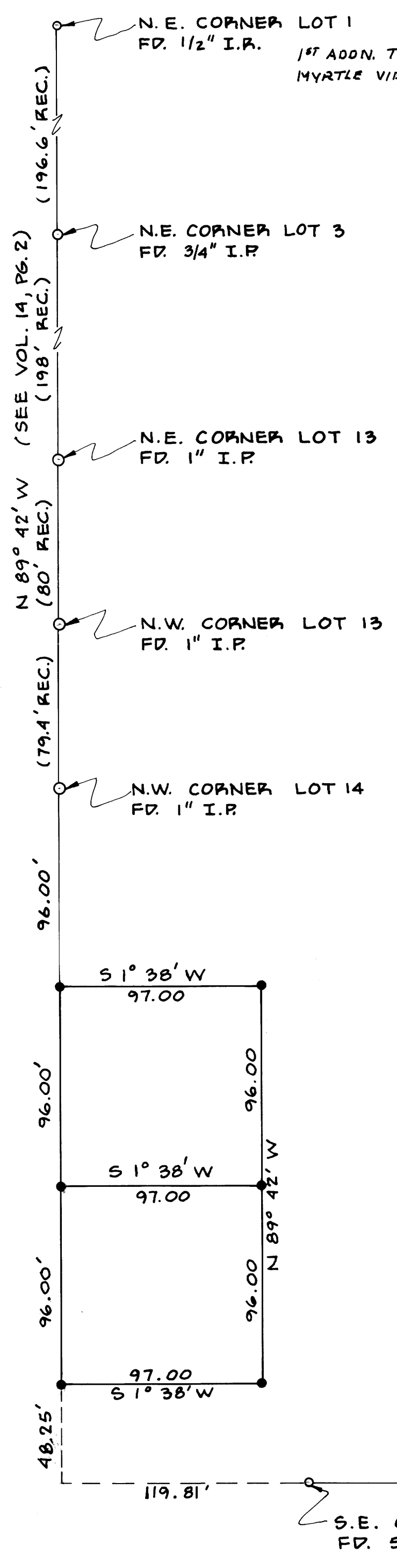
COUNTY SURVEYORS FILE DATA
DO NOT REMOVE FROM OFFICE

SURVEY TO ESTABLISH CORNERS
AS DESCRIBED IN DEED DESCRIPTION
BK. 591-PG. 554 DOUGLAS CO. RECORDS

FOR - GEORGE SCHWANTES
BY - HAROLD L. BALL, SURVEYOR
MAY, 1978 SEC 27, T29S, R5W, W.M.

FILED
RECEIVED
MAY 15 1978
COUNTY SURVEYOR
DOUGLAS COUNTY, ORE.

CO. ROAD # 18A

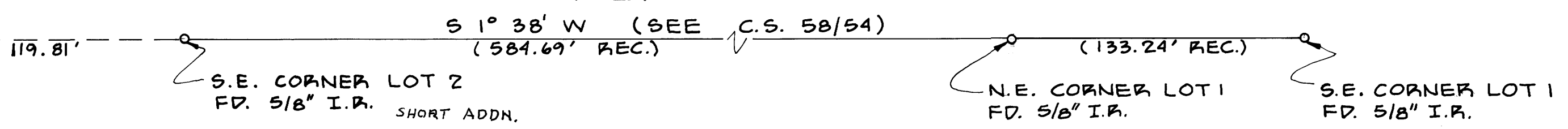


REGISTERED
PROFESSIONAL
LAND SURVEYOR

Harold L. Ball

HAROLD L. BALL

NEIL LANE



MAP FILE M 71-1

MAP FILE 2222